

**ATLANTIC TRAVEL & TOURS**  
**DISABLED TRAVEL PLANNER**



**[WWW.VISITATLANTICTRAVELTOURS.COM](http://WWW.VISITATLANTICTRAVELTOURS.COM)**



## **A MESSAGE FROM CEO - FOUNDER**

**DR. STEVE TABACCHI**

Dear travelers,

Disabled travel has a very important place in the travel industry in terms of the number of travelers and profits. We recognize that it is a category of travelers who require special needs, care and attention and we wish to offer our experience to offer quality services at affordable prices. In order to achieve this goal, it requires careful planning of all the details by organizing well in advance.

We are happy to present our travel planner. By browsing it you will be able to learn more about our services, the countries of origin of the travelers with whom we wish to organize and our highly selected destinations.

Welcome aboard!



## ABOUT US

We are a tour operator based in the USA and UK, specializing in disabled travel for people residing in the USA, Canada, the UK, Ireland, Italy, and Australia.

We have carefully selected countries that offer travel at advantageous prices without compromising the quality of services, and you can view them in the subsequent pages of this travel planner.

We also wish to offer **ancillary services** in our leisure travel, capable of giving customers total freedom and comfort in terms of **tourist visas, currency exchange, shipping of luggage before departure, and insurance policies.**

## **MEET OUR TEAM**



**DR. STEVE TABACCHI**

CEO - Founder  
Director of Global Sales  
Tour Leader - Guide



**MS. GRAZIA GRASSO**

Tour Leader





## **OUR ADDED VALUES FOR TRAVELERS**

### **PROTAGONIST CUSTOMER**

We create tailor-made itineraries based on the needs and preferences of the customer.

### **INNOVATION, ORIGINALITY AND CREATIVITY**

We insert in each travel, if possible, original and innovative places and attractions. We want to offer experiences outside the usual mass tourism itineraries.

### **ONE PERSON FREE FOR 15 PAYERS**

Our always active formula allows customers who wish to bring at least 15 people with them to have one free. For details, see the separate section in this travel planner.

### **DISCOUNTS AND BENEFITS**

We have carefully selected various services that offer discounts and benefits for disabled travelers.

### **SUSTAINABLE TOURISM, RESEARCH AND CHARITY**

With our trips, we and our customers can do a lot to support local organizations related to the protection of our beautiful planet and support some research and charity organizations.

## **OUR SERVICES**

OUR EXCELLENT  
PARTNERSHIPS WITH  
VARIOUS SUPPLIERS ALLOW  
US TO GIVE OUR CUSTOMERS  
THE BEST IN EACH OF THE  
SERVICES INDICATED BELOW

**COMFORTABLE TRANSPORT**  
**COMFORTABLE ACCOMMODATIONS**  
**QUALITY TRIPS AND EXCURSIONS**  
**ADVANCED SHIPPING OF LUGGAGE**  
**TOURIST VISAS**  
**CURRENCY EXCHANGE**  
**INSURANCE POLICY**





# OUR REFERENCE MARKETS

We organize disabled travel for individuals and groups based in the following countries:

- USA
- CANADA
- UNITED KINGDOM
- IRELAND
- ITALY
- AUSTRALIA





# HOW TO USE THIS TRAVEL PLANNER

In the following pages, you will see that we have not published ready-made travel itineraries for this reason: **we want you to be the protagonist of your trip**, creating a tailor-made experience for you.

Follow the following steps:

- 1) See the **categories of travel** we offer relating to leisure travel and choose the ones that interest you.
- 2) See the **categories of services** we offer and choose the relevant ones for your next trip.
- 3) Examine the **destinations** we have selected for which we are specialized and choose the one of your interest.
- 4) Proceed to request a **travel itinerary and quotation** by following the instructions that you will see by clicking on the button below.



## **ONE PERSON FREE FOR 15 PAYERS**

Take advantage of our always active formula: If you have the opportunity to bring at least 15 people, you will travel for free. Try to think of any people who might be interested among relatives, friends, work colleagues or others and remember that if you need a tour leader / tour guide who can assist you and your group for the duration of the tour, we can also offer this service.





## **TRAVEL CATEGORIES**

In the following pages, you can examine all the categories of travel for which we are specialized. We offer a variety of choices that will allow you to identify the aspects that interest you the most and that will allow us to create your tailor-made trip.









## **NATURE TRAVEL**

Do you want full immersion in total contact with nature? We can help you prepare a tailor-made itinerary with destinations with the best locations.

**TRAVEL QUOTE REQUEST**







## **CULTURE AND TRADITIONS TOURISM**

History, art, music, science, technology, folklore, and traditions. The term culture includes all of this and we are happy to prepare a tailor-made itinerary for you that includes local fairs and events, museums, monuments, and sightseeing buses.

**TRAVEL QUOTE REQUEST**







## **FOOD AND WINE EXPERIENCE**

Each destination has its own local food and wine to be tasted and appreciated. Our contacts with various food and wine companies can allow you to participate in lessons and tastings.

**TRAVEL QUOTE REQUEST**







## **SPORTS TOURISM**

Visiting a destination and practicing some type of local sporting activity is a great way to have fun and learn or perfect your skills. We can offer assistance with the rental of suitable equipment and any lessons. If, on the other hand, you just want to see some local sporting events, we want to book tickets for you in advance at advantageous prices.

**TRAVEL QUOTE REQUEST**









## **AMUSEMENT AND THEME PARKS EXPERIENCE**

Do you love amusement and theme parks? Many destinations have unique attractions in terms of adrenaline-rolling coasters, the film industry, animal shows, and much more. We can assist you in the advance booking of various entrance tickets at advantageous prices.

**TRAVEL QUOTE REQUEST**





## **SHOPPING EXPERIENCE**

Traveling also means bringing home memories and even gifts for our friends and relatives. We can help you find the right options for you by creating a real shopping itinerary.

**TRAVEL QUOTE REQUEST**







## NAUTICAL TOURISM

Do you have an adventurous spirit? Do you want to travel differently? Nautical tourism could meet these expectations. We can assist you with everything you need regarding rentals and more.

[TRAVEL QUOTE REQUEST](#)







## **TRAVEL BY CAR - VAN**

Are you a family and do you need a car or are you a small group and do you need a van? Contact us and we can assist you in the various phases concerning rental and insurance policies at advantageous prices.

**TRAVEL QUOTE REQUEST**







## **TRAVEL BY CAMPER - CARAVAN**

Do you love driving and independence? In this case, traveling by camper or caravan could be the right solution for you. You will be able to come into total contact with nature. We can assist you with renting the vehicle and prepare a tailor-made itinerary for you.

**TRAVEL QUOTE REQUEST**







## **TRAVEL BY COACH**

Do you want to travel without the stress of driving? Traveling on board a coach could be the right solution. We can assist you in creating a tailor-made trip for you with multiple stages of several days with overnight stays along the routes or multiple daily routes that can allow you to reduce the change of hotel facilities for overnight stays. It will allow you to travel comfortably and see many destinations.

**TRAVEL QUOTE REQUEST**





# **TRAVEL ANCILLARY SERVICES**

On the following page, you can examine the ancillary services we offer. They will be able to allow you to significantly reduce all the reasons for stress to enjoy a worry-free holiday.



## **TOURIST VISAS**

Do you need a tourist visa to visit a country? We provide all the necessary support for the application.

CHINA	CNY	73169
EURO	EUR	06644
JAPAN	JPY	10900
SINGAPORE	SGD	13712
HONG KONG	HKD	70043
NEW ZEALAND	NZD	11646

## **CURRENCY EXCHANGE**

Although the use of credit / debit and prepaid cards is the best solution, we suggest that you always have some money in cash and we are happy to assist you in changing the currency before your departure.



## **SHIPPING OF LUGGAGE BEFORE DEPARTURE**

Do you want to speed up airport security and travel comfortably? Contact us and we will help you to send your baggage before departure.



## **INSURANCE POLICY**

Do you need an insurance policy and do you need support to understand the type of service best suited to your trip?

Contact us and we are happy to assist you in making the best choice regarding the following aspects:

- Travel cancellation
- Health cost
- Lost baggage
- COVID-19





# OUR SELECTED DESTINATIONS

## SAFETY AND STABILITY FIRST

For Atlantic Travel & Tours, the safety of our customers comes first and, for this reason, our tour operator carries out constant monitoring which helps us to understand which locations in the world guarantee greater social, political, and economic stability.

After all, a good trip will be remembered not only for its internal attractions but also for its safety and stability and our customers deserve the best.

# **NORTH AMERICA**

- USA
- CANADA
- BERMUDA
- GREENLAND





# CENTRAL AMERICA

## CARIBBEAN

- ANGUILLA
- ANTIGUA & BARBUDA
- ARUBA
- BAHAMAS
- BARBADOS
- CAYMAN
- CUBA
- CURACAO
- GRENADA
- GUADALUPA
- BRITISH VIRGIN ISLANDS
- USA VIRGIN ISLANDS
- MARTINIQUE
- MONTSERRAT
- PUERTO RICO
- SAINT BARTHELEMY
- SAINT KITTS & NEVIS
- SANTA LUCIA
- SINT MARTEEN
- TOBAGO
- TURKS & CAICOS



# EUROPE

- UNITED KINGDOM
- IRELAND
- FAROE ISLANDS
- ICELAND
- NORWAY
- SWEDEN
- FINLAND
- NETHERLANDS
- SPAIN
- PORTUGAL
- ITALY
- MALTA
- GREECE





# AFRICA

- EGYPT
- SEYCHELLES
- MAURITIUS
- ZANZIBAR



# ASIA

- ISRAEL - PALESTINE
- UNITED ARAB EMIRATES
- MALDIVES
- JAPAN





# OCEANIA

- AUSTRALIA
- FRENCH POLYNESIA











# NORTH AMERICA

## USA

### WHY VISIT

The United States is located in the central part of North America between Canada and Mexico and is bordered by the Atlantic Ocean to the east and the Pacific Ocean to the west. They have always been considered the land of opportunities and freedom, which has allowed many migrants to achieve wealth and progress.

It is a country known for its great discoveries and innovations but also for its vibrant cities, large spaces, film industry, and multi-ethnicity.

It also has unique natural beauties, such as majestic sequoias, wide and long beaches dominated by two impetuous oceans, huge canyons, and rushing geysers.

It is a modern country but with a past connected with native Indians, British colonialism, and African-American culture.

It also features a large variety of music genres, such as rock, pop, folk, country, blues, soul, jazz, dance, gospel, and famous sports: surfing, football, basketball, baseball, and ice hockey.

TRAVEL QUOTE REQUEST



## **CALIFORNIA**

Lighthouses and promontories, golden beaches, impetuous waves ridden by surfers, magma tunnels, a volcano crater, a tufa lake, wild islands, and majestic sequoias. The history of the gold rush is still present in the ghost towns. This state is also important for the film industry, with its various celebrities, IT and social media companies, and large multi-ethnic cities.

## **OREGON**

The coast of this state is characterized by natural parks overlooking the sea, lighthouses, stacks, and famous beaches. The inner part, on the other hand, has unique attractions: colorful hills with streaks of various colors and a desert at an altitude of 1200 meters. The towns are quaint and the roads scenic. Finally, enjoy tax-free shopping.



## **WASHINGTON**

This state is renowned for its pristine coasts with small villages, its surreal temperate rainforests, and the seven Native American populations that have left behind a deep historical past. Seattle is a culturally open, innovative, and livable city, and is also home to the Boeing aircraft industry.





## **NEVADA**

This predominantly desert state is famous for the city of Las Vegas, where it is possible to have endless fun, but it also has many other interesting attractions: an area of hypothetical extraterrestrials, a ghost town, a city of quick divorces, and an otherworldly place where fiery red sandstone formations look like fire spewing from desert sands.

## **IDAHO**

Its towns retain a Western spirit. It is possible to admire waterfalls 14 meters higher than those of Niagara and the highest sand dune in North America at 140 meters in height. Also, here is the only park in the United States where you can give a bottle of milk to teddy bears.



## **UTAH**

Lush forests, barren rocky deserts with sandstone arches, rocky pinnacles, mushroom-shaped rocks, a stunning salt flat, small towns with a strong Mormon identity and Indian reservations.



## **ARIZONA**

Western landscapes, canyons with perfectly smooth rocks that follow undulating hypnotic lines and with dinosaur footprints, native Indian reserves with an ancient Indian house literally built on the rock, a desert expanse whose rocks form a rainbow of multiple colors. A state full of naturalistic attractions.

## **NEW MEXICO**

A desert with completely white sand dunes, ancient houses carved into the rock by the natives who populated this area, and high pinnacles exceeding 30 meters in height.



## **COLORADO**

Impressive sand dunes framed by a backdrop of majestic mountain peaks over 4,000 meters high, cave villages within rock niches, snow-capped peaks, mountain lakes, and wildflower expanses, a beautiful amphitheater in the middle of a beautiful esplanade natural, on a protruding red rock conformation where you can listen to live music, rocky pinnacles of clay and sand with the most imaginative shapes and the most varied colors which change continuously according to the light of the day.





## WYOMING

Cowboy country, rodeos, dance halls, endless pastures, scenic canyons, a mysterious primitive monument of flat stones arranged in a circle, live country or bluegrass music concerts, majestic geysers, prismatic springs, hot springs, and bears. A state in total contact with nature.

## MONTANA

Great mountain landscapes, snow-capped peaks, glacial valleys, immense forests, crystal clear lakes, gullies, natural arches, dinosaur fossils found among the rocks, limestone caves, bison, bears, and ghost towns.



## TEXAS

Beaches with numerous sea turtles, a space center, an ancient fortress, the place where President John Fitzgerald Kennedy was assassinated, and an always warm climate.





## **OKLAHOMA**

Prairies, woods, forests, and stories of native Indians. A wild land but at the same time with a friendly and welcoming population.

## **KANSAS**

Vast plains, bison, boundless landscapes, and very peaceful rhythms of life where it is possible to find total relaxation.



## **NEBRASKA**

A boundless expanse of lonely prairies, a 150-foot-tall limestone pillar with a spire, a long trail for bikers and hikers that traverses the northern Nebraska outback for a total of 195 miles that follows an entire abandoned railroad track, a place history linked to a battle between the American army and native Indians and reconstructions of western towns.



## **SOUTH DAKOTA**

An extraordinary mix of history and nature between stories of pioneers, rock sculptures, inscriptions testifying to an ancient past, glacial lakes, corn fields, and infinite horizons.

## **NORTH DAKOTA**

Almost completely flat with a very strong agricultural vocation, large prairies with bison and wild horses, a past of indigenous peoples, and a park with colorful badlands with bizarre rock formations.



## **LOUISIANA**

Homes with high plantations, Creole culture, a marsh, more than 65 different species of reptiles, 250 species of birds, and a large concentration of the characteristic American Bald Eagles. In this state, jazz was born.





## ARKANSAS

Breathtaking mountains and views, thermal baths, lakes, numerous art galleries, thoroughbred horse racing, folk music, jazz, rock'n'roll, country and bluegrass, and Victorian mansions.

Bill Clinton, was born in the city of Hope and spent his youth and began his training in Hot Springs. There is also a diamond mine where visitors can dig for diamonds and keep what they find. In addition, there is the longest bridge in North America that can only be traveled on foot or by bicycle and has never been crossed by cars or trucks. Numerous food-themed festivals: peach, tomato, grape, purple-skinned peas and watermelon.

## MISSOURI

This state retains a good deal of memory of the authentic Route 66 along a BYWAY marked by signs, historic locations, trading posts, diners, museums, and attractions. Lewis and Clark set out from here on their epic journey through unknown lands to the Pacific. Fur trappers and fur traders used St. Louis as a supply post before setting out for the Rocky Mountains. Discover the place that inspired Mark Twain and visit his home. The gold diggers left here in search of riches in the West.



## IOWA

In the Great Plains region. A state with local crafts and other attractions, such as beautiful handmade quilts, chicken farms, live music, corn on the cob, and frozen lemonade. Here is the crookedest road in the world and this state is the birthplace of Buffalo Bill - the famous American hunter, soldier, and actor who became famous at the end of the 19th century.





## **MINNESOTA**

The State of 10,000 lakes, a tax-free mall for clothing and footwear with 520 shops and sixty restaurants, forests, mountains, and Minneapolis with its fantastic airport is considered one of the best in North America in terms of comfort and availability.

## **MISSISSIPPI**

Places of authentic Southern charm with antebellum mansions, lush botanical gardens, carriage rides, and unrivaled musicians: Elvis Presley was born here. Tasty local food: fried catfish, scones, crispy fried chicken, greens and cornbread, steak, tamales, boiled and spiced shrimp, shrimp or crab served with the so-called "Comeback Sauce" and relaxing cruises in Mississippi.



## **TENNESSEE**

In this state, more than 1200 venues across the state offer live music every night and there are more than 700 monuments, battlefields, legends, and other signs of the past. Here Elvis Presley recorded his first hits and Martin Luther King was assassinated. The spectacular underground waterfalls are also the tallest in America.



## **KENTUCKY**

Known in particular for bluegrass music, Bourbon (a type of Whiskey originating from the homonymous county), horse racing, underground caves, and the birthplace of Abraham Lincoln.

## **ILLINOIS**

It is part of the Great Lakes region, where Abraham Lincoln began his political career and lived for several years. It's enormous Lake Michigan and the city of Chicago are two very beautiful attractions.



## **WISCONSIN**

It is located between Lake Michigan and Minnesota and has many woods and lakes, but what really makes it famous are: beer, music, and motorcycles. The Miller Brewery, one of the best-known in the United States, can be visited. The Summer Festival offers 11 stages where they play rock music for 9 consecutive days. Do not miss, a visit to the Harley-Davidson Museum will inspire a trip aboard the legendary motorcycle along the roads of Wisconsin.





## ALABAMA

In this state, the battle for the civil rights of African Americans began. The coast has white sand beaches and crystal clear water. There is a small recording studio where some of the greatest artists and bands in history have recorded their hits, such as the Rolling Stones, Paul Simon, Bob Seger, Bob Dylan, Lynyrd Skynyrd, and Rod Stewart.

## INDIANA

This state hosts, in Indianapolis, the most important car race in the USA, the Indianapolis 500. Other events are the NASCAR Allstate 400, and the motorcycle Grand Prix. It is an agricultural state occupied by vast farms.



## GEORGIA

The world's largest collection of Coca-Cola memorabilia, where you can taste up to 70 different products from all over the world and CNN studios are in this state. Also, here Martin Luther King Jr was born and buried and there is also the world headquarters of the famous Delta Airline, majestic oak plantations, and a shoreline with historic buildings, picturesque lighthouses, waterfronts, and natural parks.





## **OHIO**

This state has given the United States seven presidents, which has given it the name of "Mother of Presidents", and is home to Thomas Edison and the Wright brothers, inventors of the airplane. The territory is mainly flat and known to be the state of cows, given the high concentration of cattle farms.

## **FLORIDA**

Coral islands with deep blue seas, swaying palms and mangroves, lively nightlife, swamps with alligators and crocodiles, towns with art galleries, amusement parks, and, of course, Miami: a city full of joy with beaches and dream skyscrapers.



## **SOUTH CAROLINA**

A tourist destination for history and culture but also for nature and hiking. Colonized by the English in the second half of the 17th century, they established large plantations, mainly of cotton. Much appreciated for its large beaches.



## **NORTH CAROLINA**

A land of diversity, culture, history, and beauty. North Carolina is a state with a very varied mountain landscape: from the high peaks that extend east of the Mississippi, to the highest natural sand dune system located in the eastern part of the United States. Here the Wright brothers raised the first powered aircraft.

## **VIRGINIA**

It is filled with historic attractions, such as Mount Vernon, home of the first US President George Washington, Monticello, home of the third US President Thomas Jefferson, and the historic triangle with the site of the first English settlement in the New World, Williamsburgh, and Yorktown, where the American Revolutionary War took place. Also, the first NASA astronauts trained here. Finally, beaches, excursions, programs dedicated to nature, and festivals. In this state, President John Fitzgerald Kennedy is buried.



## **WEST VIRGINIA**

West Virginia has no equal on the East Coast when it comes to rafting. The New River remains the most famous location for rafting but also for relaxing walks in contact with nature.





## **DISTRICT OF COLUMBIA**

Famous place for the White House, Pentagon, and monuments but also for Georgetown: narrow streets with picturesque colored houses, alleys full of history, red brick sidewalks, sumptuous nineteenth-century villas, and the typical vitality of a university district.

## **MARYLAND**

Maryland packs history, culture, and a vibrant food and wine scene, with seafood (especially blue crabs) as a specialty thanks to the Chesapeake Bay. It is nicknamed America in miniature because it boasts a bit of everything: both the sea and the mountains, both urban and rural landscapes, historical and modern.



## **DELAWARE**

Also known as The First State because it was the first of the 13 colonies to ratify the United States Constitution in 1787. Famous for its tax-free shopping and its particularly convenient tax regime for companies. It offers its visitors seaside destinations, interesting towns, historical places, and untouched nature reserves.





## **NEW JERSEY**

Hills, forests, farms, villages, well-kept towns, and a long white-sand coast where you can relax. All within easy reach of New York or Philadelphia.

## **PENNSYLVANIA**

Pennsylvania represents the state where the most important events in American history took place. This is the state where America was born. The Declaration of Independence and the American Constitution were ratified and signed in Philadelphia.



## **NEW YORK**

Famous throughout the world for hosting the city of the same name and the famous Niagara Falls, but also numerous lakes in the north and west of the state and many towns. New York City is the engine of the world economy with its suggestive skyscrapers, its frenetic life, elegance, and luxury.



## CONNECTICUT

A territory rich in forests and lakes with quiet colonial villages nestled in a rural landscape. Here is the first university in the USA, the house of Mark Twain, and the reconstruction of a colonial village.

## RHODE ISLAND

The smallest American State with beautiful nature reserves, beaches, and stately homes of the American aristocracy. In this place, it is possible to see the church where John Fitzgerald Kennedy and Jacqueline Bouvier were married.



## MASSACHUSETTS

Rich in cultural attractions, festivals, hobbies, arts, open-air accommodation activities, and natural beauties. Boston is a beautiful city and easy to get around, with a compact structure and an undisputed historical, architectural, and cultural richness linked to British colonialism and subsequent independence. The coastal part of Cape Cod has picturesque villages, the residence where President John Fitzgerald Kennedy spent his summer periods, and wide beaches overlooked by the impetuous Atlantic Ocean.





## **NEW HAMPSHIRE**

Typical New England villages, culturally rich cities, miles of scenic parks and forests, inviting lakes, and pristine rural landscapes.

## **VERMONT**

A scenic countryside, lively small towns, and historic places. 80% of Vermont's land area is made up of forests while 10% is used as grazing land. Fertile valleys where cereal crops, dairy products, fruit, and vegetables are produced. Maple Syrup and Cheddar Cheese are Vermont's world-famous food products. In the fall, during the foliage season, the nature of Vermont lights up with extraordinarily vivid colors, as if they were borrowed from a painter's palette.



## **MAINE**

The towns, villages, and cities allow you to immerse yourself in contemporary New England life. Along the coast, you'll discover a region teeming with art galleries, shops, wide sandy beaches, vibrant arts communities, and magnificent period architecture. Splendid peninsulas of the rocky coast lead tourists through fishing villages of other times and romantic lighthouses overlooking the sea and in autumn admire the foliage with many warm colors that embellish streets and parks.





## **A L A S K A**

Fascinating glaciers, wilderness, fjords, quaint modern towns, the history of Fairbanks' heyday, a 20,000-foot mountain, northern lights in winter, and midnight sun in summer.



## **H A W A I I A R C H I P E L A G O**

This archipelago of eight major islands, several atolls, and numerous smaller islets is located in the middle of the Pacific Ocean: tropical islands, heavenly landscapes of cobalt blue waters, white beaches, sheer volcanic peaks, lush green forests full of exotic flowers, remote canyons, coral reefs, lush valleys, snow-capped mountains and countless waterfalls and a rich traditional culture where the sense of welcome has a special value.







# NORTH AMERICA

## CANADA

### WHY VISIT

Canada is considered, by extension, the second-largest country in the world after Russia. This huge country is bordered to the south by the United States and to the northwest by Alaska. Furthermore, the seas that surround it are the Arctic Ocean to the north, the Atlantic Ocean to the east, and the Pacific Ocean to the west. It is an extraordinary place for its large spaces, huge prairies, rocky mountains, glaciers, and large lakes. The cities are very clean, green and with a very relaxed pace of life. It is very interesting to know its history relating to the native Algonquian, Iroquois, Cayuga, and Inuit populations and to the past events connected with British and French colonialism.

TRAVEL QUOTE REQUEST



## **YUKON**

Remote, vast, and wild. Massive mountains and valleys. It was inhabited by the Inuit people and in the 19th century it was famous for the gold rush. A destination in total contact with nature with the midnight sun in summer and northern lights in winter.

## **BRITISH COLUMBIA**

Characterized by the wild nature of natural parks, mountains, lakes, and rivers and by beautiful cities such as Vancouver, known for its cleanliness, order, large green spaces where you can relax, and its beautiful pier.



## **ALBERTA**

Lakes with crystal clear waters, immense mountain walls, expanses of pine trees, and herds of buffaloes in the wild. The main cities, Edmonton and Calgary, however, offer a good range of events and attractions that are worth a visit. There are also arid grasslands where numerous dinosaur fossils are found.





## **SASKATCHEWAN**

A region with a great variety of nature: boreal forests, lakes multiply and animals such as beavers, bears, and pelicans show the tip of their nose. In the center, small towns seem proud of their typical character. To the south, there are prairies with cornfields.

## **MANITOBA**

A boundless region full of authentic and wild landscapes, of historical sites witnessing a still throbbing past of the fur trade with its enchanting naturalistic diversity that wisely welcomes the prickly cacti, the suggestive tundra, first-tier metropolis, charming historic settlements, immense prairies, forests and lakes that make the area a small paradise on earth.



## **NORTHWEST TERRITORIES**

Remote, wild, sparsely inhabited, and fascinating. The subsoil is saturated with gold, natural gas, and diamonds, the coast washed by the Arctic Ocean is jagged and has magnificent promontories and the lakes are nestled between frozen hills. Also, there are diamond mines open to the public.



## **NUNAVUT**

The largest of the Canadian territories. This Arctic region and its many islets are home to a significant Inuit community. Made up of immense tundra plains, mountains, glaciers, and frozen lakes for a good part of the year, this wilderness is spared from mass tourism. Caribou, polar bears, and walrus cohabit between the snowy lands and the coasts of the pack ice. The capital, Iqaluit, offers many activities and visits. In Nunavut it is also possible to discover the Inuit culture, through hunting and fishing, but also the creation of objects and festive events.

## **ONTARIO**

It contains over a third of Canada's population, concentrated between the financial capital, Toronto, and the nation's capital, Ottawa. Much of its territory is covered by vast expanses of wild and untouched nature, dotted with thousands of lakes, forests, and picturesque villages.



## **QUEBEC**

One of the most fascinating areas of North America. The provincial capital is Québec City, while the largest city in the province is Montreal. French is the official language of the province and it is an area full of charm and historical connections with large blue lakes, snow-capped mountains, clear-water rivers, and historic villages.





## **NEWFOUNDLAND AND LABRADOR**

A huge and wild coast, small picturesque towns with a slow pace of life, cliffs, bays, and icebergs where, unfortunately, the great liner Titanic had its dramatic end.

## **NEW BRUNSWICK**

A region covered 90% by forest and inhabited by bears, whales, moose, and seals that constitutes a dream destination for lovers of unspoiled nature with cliffs overlooking the ocean, long white sand beaches, and the spectacle of the highest cliffs in the world.



## **PRINCE EDWARD ISLAND**

Pretty villages overlooking the sea, deep red cliffs, sand dunes, and fabulous beaches. This small and tidy province, connected by a bridge to the mainland, will amaze you with its hospitality and rural atmosphere, with fish & chips, fishing villages, a slow and relaxing life, traditional Gaelic dances (ceilidhs), and Celtic music.

# NOVA SCOTIA



Coastal villages are full of charm and history with colorful houses, postcard lighthouses, green hills, waves crashing on sandy beaches, and forts built by the British in 1856 to defend the territory from external attacks. A corner of Scotland in Canada.









# NORTH AMERICA

## BERMUDA

### WHY VISIT

**These extraordinary islands of pink and white beaches are located in the North Atlantic Ocean about 1,000 km east of the coast of the United States of America. The territory consists of over 130 islands and islets of volcanic rock and coral formations with a crystalline sea and a warm climate. The country has a historical past connected with British colonialism.**

TRAVEL QUOTE REQUEST

# BERMUDA ARCHIPELAGO



It comprises 130 islands and islets in the Atlantic Ocean, many of which are joined by bridges. Each of these islands is characterized by spectacular beaches, lush vegetation, and unique wildlife. Thanks to the advantageous fiscal conditions, the islands have become an important financial center, home to numerous banks and industrial companies. Pastel-colored houses and stately homes amidst lush vegetation and fragrant frangipani and bougainvillea.

Museums and art galleries add touches of urban sophistication, and its many forts attract history buffs. A stately piece of rural England set in warmer climes.









# NORTH AMERICA GREENLAND

## WHY VISIT

**An extraordinary island located in the extreme north of the Atlantic Ocean between Canada to the southwest, Iceland to the southeast, the Arctic, and the Arctic Ocean to the north. It is the largest island on the planet and at the same time less densely populated.**

**Dense tangle of fjords and islets. Midnight sun in summer and northern lights in winter. Icebergs and glaciers. The local populations of Eskimos (Inuit), live in small villages located mainly along the western coasts.**

TRAVEL QUOTE REQUEST





## **NORTH GREENLAND**

North Greenland is the land of the midnight sun and dog sledding. A cornucopia of arctic experiences with giant icebergs and the Ilulissat Icefjord is honored with a place on the esteemed list of UNESCO World Heritage Sites. Along a coastline stretching thousands of miles lie small communities based on hunting and fishing.

## **DISCO BAY**

Strange volcanic rocks along the hiking trails, Lyngmark Glacier, whales, and birds.



## **DESTINATION ARCTIC CIRCLE**

Destination Arctic Circle is home to Greenland's only road to the Ice Cap, a dog sledding route linking the country's second largest town, Sisimiut, to the international airport in Kangerlussuaq, the world's toughest ski race Arctic Circle Race, unspoiled river angling in remote mountain valleys, and top-notch heliskiing around the Eternity Fjord, to name but a few. Skiing, hiking, hunting, fishing, and kayaking are activities deeply embedded in the region's human history.



## **CAPITAL REGION**

Greenland's capital is an Arctic metropolis with a small-town feel, shaped by nature and known for its cultural diversity; shopping, whale watching, skiing, and fine dining into a cosmopolitan experience with a backcountry twist where innovative, adaptive people and trendsetting artists meet office workers, fishermen, and hunters. Legends and traditions are reinterpreted by local artists, musicians, and designers. The smaller communities south of the capital and in the fjord are places to kick back and spend time in the outdoors, either en route on the coastal ferry or on a weekend holiday.

## **SOUTH GREENLAND**

Land of jagged mountains and green pastures where sheep farms directly border ice fjords, and Norse settlement history intersects with modern Greenlandic fishing and hunting communities. Dirt roads and hiking trails between farming communities, and a great band of sea ice flowing straight down from the northern seas are all unique South Greenlandic elements.



## **EAST GREENLAND**

A land dominated by the Ice Cap and impossibly steep mountain ranges. Culture is deeply rooted in myths and legends, often expressed in bone and rock carvings, but at the same time, it is a globally connected culture with strong hunting roots and an everyday spirit of adventure. Ice fiords, hiking, heliskiing, small settlements, northern lights, and boat rides.



# NORTHEAST NATIONAL PARK



Pristine wilderness is untouched by humans, uninhabited. Enormous tundra areas, spectacular mountains, and deep fjords filled with icebergs.







# CENTRAL AMERICA CARIBBEAN



## WHY VISIT

**This vast geographical region made up of more than 7,000 islands includes all the countries surrounded by the Caribbean Sea.**

**Its historical past is mainly connected with British, French and Dutch colonialism but also with Spain, Malta and Denmark and local populations with their arts and traditions.**

**A true paradise of sea and beaches with a peaceful pace of life, very friendly and helpful people, lots of fun, music and food.**



TRAVEL QUOTE REQUEST





## ANGUILLA

The island of Anguilla is located in the political territory of the United Kingdom, more precisely in the British Caribbean archipelago, and perfectly positioned between North and South America not far from Puerto Rico. Its position makes this wonderful island an ideal location to visit due to the British jurisdiction and the lifestyle that can be maintained on the territory.

## ANTIGUA & BARBUDA

**Antigua** has 365 beaches, one for every day of the year, there's sure to be plenty of water activities to do, whether it's snorkeling, diving, or boat tours. But Antigua also offers various activities to do on the mainland, starting from visits to port centers, exploring the rainforest, an evening of barbecue and Caribbean music, a visit to a UNESCO site, and much more.

**Barbuda** is framed by an expanse of pristine sandy beaches embellished with driftwood and shells. People come here to swim, snorkel and dive, or just relax on the beach and enjoy the sun.



## ARUBA

Once dominated by the Dutch, today it is an independent territory of the Netherlands. The island is a true paradise. The hinterland is desert, the northern part is barren and wild with jagged coasts, while the southern coast is characterized by long white beaches and a crystal clear sea with shades ranging from blue to turquoise with luxury resorts, casinos, nightlife, and entertainment.

It is nicknamed "The Happy Island" for the warmth and helpfulness of its inhabitants. There are the ruins of two ghost towns built by gold miners. The nightlife is very lively in the bars and clubs of the different beaches, dancing, talking on the sand until the morning, and taking a sunset cruise.





## **B A H A M A S**

Consisting of an archipelago of about 700 islands (including numerous coral islets, some completely uninhabited) in the Atlantic Ocean, east of Florida, in the Caribbean Sea. Each of its islands is part of the Commonwealth, the sovereignty of which belongs to the United Kingdom. A dream destination, with pristine nature, long beaches lapped by crystal clear water, a huge coral reef, and a colonial atmosphere.

## **B A R B A D O S**

Once a British colony, the island became independent in 1966 but is still part of the Commonwealth today. The island is characterized by a unique Caribbean atmosphere, cheerfulness, and paradise beaches and sea.



## **C A Y M A N**

Three atolls where nature dominates the area almost unchallenged. Relax with dream beaches and sea, and have fun from sunset onwards, between lounge bars and music. British Overseas Territory, i.e. islands under the sovereignty of the United Kingdom.



## CUBA

The island of vintage cars, colonial architecture, and exotic nature, is the most visited of the Caribbean islands. Pastel-colored European-style buildings, jazz musicians, cafes and bars, magnificent white sand beaches.

## CURACAO

Turquoise sea, white sandy beaches, palm trees, and blue skies – Curaçao is pure Caribbean! Also, there is a noticeable Dutch influence in many places. This originates in the long colonial period of the past and has some advantages for tourists from countries belonging to the European Union: you can enter with your ID card, the flight connections from the Netherlands are excellent and there is no need to change money. Colorful houses, paved squares, old forts from the colonial era, dream beaches with iguanas and chickens strolling along the sea.



## GRENADA

High and rugged shaped by volcanoes, with its crater lakes and slopes covered with rainforests, lively and colorful cities, full of music and everyday life to be discovered in the markets. Deserted sandy beaches. Country of spices with a very fine and tasty Creole-type gastronomic culture.





## **GUADALUPA**

This corner of the Caribbean is actually a French territory with white sands dotted with palm trees, mangrove plants, expanses of algae, very green lagoons and tiny islets, lakes, waterfalls, and volcanoes.

## **BRITISH VIRGIN ISLANDS**

Forty islands of volcanic origin, of which only 15 are inhabited, are overseas territories of the United Kingdom. White beaches and lush mountains. A virgin, wild and uncontaminated nature, green hills, paradise beaches, and sea.



## **USA VIRGIN ISLANDS**

Home of the free tax and night and day clubs, cities, and residences that are the legacy of a very strong colonial past, verdant islets, white sand beaches, and volcanic hills.



## **MARTINIQUE**

A French region with the special status of the French overseas department as an extraordinary member of the EU, which means that Italian and European citizens do not need a passport to reach it and the official currency is the Euro. Long beaches of black sand to the north and very fine golden sand to the south, volcanoes, sea, sugar cane, flowers and crabs, distilleries and fried fish, colored wooden houses, rainforests, colorful markets, banana plantations, and a sea between the green and the blue.

## **MONTSERRAT**

One of the most pristine places in the world is known as the Emerald Isle of the Caribbean. British territory. The beaches are volcanic and dark, there are lush rainforests and the sea is gorgeous.



## **PUERTO RICO**

Pristine beaches, subtropical forest, tropical climate, crystal clear seas, coconut palms, a Spanish colonial legacy, and today part of the Commonwealth of the United States (those who reside there are fortunate enough to also be permanent US residents).





## **SAINT BARTHELEMY**

White sand beaches surrounded by coral reefs, lush vegetation sloping down to the sea, sumptuous villas immersed in the lush vegetation of green hills sloping down to the sea, spectacular views, and nightlife that is anything but boring. Over the years, it has become the vacation spot of famous families, including the Rockefellers and Fords. It is possible to swim with turtles, dive from a cliff, ride the waves in turquoise waters, taste refined Creole dishes, and sail on a sailboat.

## **SAINT KITTS & NEVIS**

A place of extraordinary beauty, it has a stronghold built starting in 1690 by the English and disputed by the French. The waters and beaches are heavenly and there are volcanoes. A place where absolute peace and serenity reigns.



## **SANTA LUCIA**

On its wonderful coast, we find black and white sand beaches, a colorful coral reef, fishing villages, and luxury resorts. Inland, however, there is the rainforest with paths that lead to waterfalls. A spectacular landscapes and wild nature, St Lucia grabs your mundane worries and daily stresses and throws them into the endless blue ocean, replacing them with romantic energy, relaxing experiences, fun nights, and unforgettable memories. Here nature, beauty, romance, and luxury meet to create that irresistible painting that we all imagine when we try to escape the routine.



## **SINT MARTEEN**

A Franco-Dutch territory. This small island of 86 km<sup>2</sup> has 37 white sand beaches and over 300 restaurants on its territory, making it the capital of Caribbean gastronomy. This green island has beautiful beaches, a relaxed atmosphere and is the most multicultural destination in the world. Plus, it has everything to offer: nightlife, cocktail bars, beach bars, comfort food, and high-end fine dining. Plus, there's an endless variety of boat tours and activities to explore. The Dutch side is also famous for its tax-free imports, so shopping for luxury brands is extremely convenient.

## **TOBAGO**

Typical fishing villages, islets for those who love to immerse themselves in unspoiled nature, beaches with majestic coconut trees, beautiful waterfalls, colonial-era fortifications, splendid seabed with coral reef



## **TURKS & CAICOS**

In total, the archipelago consists of 40 small coral islands. Humpback whales transit here, in particular from the month of January to the first half of April. White beaches like talcum powder and clear waters are populated by the most beautiful tropical fish. Total contact with nature and a relaxed atmosphere.





TELEPHONE





# NORTH EUROPE

# UNITED KINGDOM

## WHY VISIT

**An island nation in Western Europe surrounded by the North Sea to the east, the English Channel to the south and the Atlantic Ocean to the west. It was the first state in the world to be industrialized and to have exercised great influence on many countries over the past centuries with its colonialism. A country of great attraction from a cultural, musical, and artistic point of view. Its landscape is very varied and includes spectacular cliffs overlooking the sea, pristine beaches, ancient villages, historic residences, wonderful gardens, mysterious castles, prestigious universities, and remote islands.**

TRAVEL QUOTE REQUEST





## ENGLAND

This territory has many unique attractions. Wonders include megalithic monuments, remnants of the ancient Roman Empire, stone villages that seem straight out of a fairy tale, university cities steeped in history, landscapes of dense and endless forests, and a coast of high cliffs and beaches on which to relax when the warm season arrives. In addition, there are important cities, such as Liverpool, where the Beatles were born, Manchester, which was the first industrialized city in the world, and London, which is an important financial and economic center connected to the lives of Shakespeare and Churchill.

## GALLES

A land of many legends and stories, especially of medieval origin, a coast of long and wild beaches, remote villages, lakes, modern and lively cities, peaceful countryside areas, pristine valleys, and hills.



## SCOTLAND

Scotland is simply a wonderful country, encompassing an extraordinary variety of landscapes: hills, wild solitude of the northern archipelagos, rocky fjords of the Highlands, woods, and lakes of the central part, mysterious castles, and medieval cities.

## **NORTHERN IRELAND - ULSTER**



An imposing rocky outcrop, made up of over 40,000 basalt columns, ruins of a mysterious castle overlooking the ocean, the places linked to the construction of the famous Titanic ocean liner, a tormented historical past between Catholics and Protestants, and a city with a peaceful pace of life.









# NORTH EUROPE

# IRELAND

## WHY VISIT

**This country is bordered to the west by the Atlantic Ocean and to the north-east by the North Channel. It is also called the "Emerald Isle" or "Green Country" due to its immense expanses of meadows and pastures that occupy more than 2/3 of the territory. The coastal part is characterized by majestic cliffs and large circular bays full of islands and beaches.**

**The population is very friendly and the pace of life is very relaxed.**

**In small towns and villages, it is still possible to go back in time and relive stories related to Celtic culture and attend ancient music performances. It is also home to two world-famous writers, such as James Joyce and Oscar Wilde. The computer and technology sector has recently had a notable development.**

**TRAVEL QUOTE REQUEST**





## **LEINSTER - EAST**

The most populated province of the whole island, which includes the capital Dublin, which is a city known not only for the pub district but also for its prestigious university, the Guinness brewery, beautiful green areas, a number of important archaeological sites and is home to many fine examples of medieval, Norman, Georgian and Neolithic architecture.

## **MUNSTER - SOUTH**

Noted for its traditional Irish music, and for its many ancient castles and monasteries.



## **CONNACHT - WEST**

This part of the territory is largely made up of counties scattered on the country's west coast and is home to many stunning landscapes, including cliffs, islands, and the world-famous surfing coast of Sligo. Many parts of the country retain their historical traditions and culture, which are evident in their clothes and music.









# NORTH EUROPE

# FAROE ISLANDS

## WHY VISIT

**Archipelago of 18 islands of volcanic rock off the northern coast of Europe, between the Norwegian Sea and the north Atlantic Ocean, midway between Iceland and Scotland.**

**Steep cliffs, breathtaking waterfalls, paths and rocky coasts, green mountains whipped by the wind, waves breaking on the jagged coasts of the Atlantic Ocean, small villages with colored houses with grassy roofs. A destination in total contact with nature.**

**TRAVEL QUOTE REQUEST**



## **SUDUROY**

It's a mountainous isle of vertical sea cliffs, narrow isthmuses, hidden lakes, picturesque villages and fjords.

## **SANDOY**

Here you will experience the serenity of the landscapes, large beaches, and a laid-back village life inhabited since the Viking era. The island is essentially a flat landscape and green countryside with lush green valleys and peaceful lakes.



## **VAGAR**

Six villages, sheer cliff, waterfall, stacks and puffins.





## **NORDOYGGJAR**

The six northern islands (Norðoyggjar) impress with dramatic high mountains and steep waterfalls. The scattered, tranquil small villages contrast the Faroe's second-largest town, Klaksvík, with its bustling fishing industry. Everything from high-tech fishing vessels to small family boats carry fresh fish into the harbor. But Klaksvík is more than just fish and the town thrives with local culture, music, arts, and sports. From here you can visit some of the islands' harshest and most spectacular areas, defying the roughness of the North Atlantic.

## **EYSTUROY**

The eastern island is towered by Faroe Island's highest mountain: 882 meters above sea level, the peak provides a grand view over the archipelago. Besides the largest town, there are many small, picturesque villages which give you an impression of the rugged traditional way of local life, so you can immerse yourself in it.



## **STREYMOY**

The largest and longest of the Faroe Islands is home to its capital. It has grown from a small trading port to a modern and lively city. Enjoy traditional music and art, try fresh fish and other local specialties at the many different restaurants and bars.







# NORTH EUROPE

## ICELAND

### WHY VISIT

**An island nation of northern Europe is bordered to the north by the Greenland Sea, to the east and south by the North Atlantic Ocean, and to the west by the Denmark Strait. One of the least populated countries in Europe. Characterized by marked volcanic and geothermal activity. The coasts are full of inlets and deep fjords and are covered 10% by glaciers. Famous for its thermal springs, fumaroles, and many geysers. In winter it is possible to admire the northern lights and in summer the midnight sun. Whale sightings are very frequent. It is also possible to see the point of separation of the two plates of the two North American and European continents.**

**TRAVEL QUOTE REQUEST**



## **CAPITAL REGION -**

The Capital Region of Iceland, also known as the Reykjavik area, is the heart of the country's culture and economy.

The region boasts a unique blend of modern and traditional architecture, art galleries, museums, and theaters.

One of the region's most popular attractions is a geothermal spa that offers visitors the chance to relax in warm, mineral-rich waters.

The region is also home to several important historical sites, including the medieval parliament site.

## **SOUTHERN PENINSULA**

Lava fields, cliffs that abruptly emerge from the sea, many birds, hot springs and picturesque villages.



## **WESTERN REGION**

Around West Iceland, history is everywhere to be discovered. It is a world where culture, nature, and history complement each other, creating a unique experience. This vast area consists of fjords, valleys, craters, glaciers, and volcanoes, with magnificent waterfalls, hot springs, and caves to explore.





## **WESTFJORDS**

The peninsula is ancient and mountainous and has many fjords of varying lengths. There are many fishing villages in the fjords, though most have a population of fewer than a thousand.

## **NORTHWESTERN REGION**

Northwest Iceland is a stunning region filled with diverse landscapes. Staggering peninsulas, majestic fjords, wild rivers, deep canyons, and the biggest seal colony. This territory is a fantastic spot for wilderness adventurers.



## **NORTHEASTERN REGION**

Renowned for its lonely seascapes and shorelines teeming with puffins and other seabirds, northeast Iceland is a treasure trove of hidden and overlooked natural wonders. Volcanic landscapes and abundant wildlife. The region is an absolute winner when it comes to whale watching, with a 98% chance of having a sighting.



## **EASTERN REGION**

Home to the country's largest forest, lush farmlands, and an assortment of streams and mountains. Thanks to the East's fjords and their natural harbors, a variety of picturesque fishing villages border the coast. Iceland's biggest rhyolite formations directly accessible from an inhabited area are those around Borgarfjörður Eystri, while impressive magma chambers filled with colorful mineral deposits can be seen and visited along the eastern coast.



## **SOUTHERN REGION**

Iceland is a country full of geological contrasts and they are best visible in the South, where geothermal heat meets glacial cold. In the Southwest and the Golden Circle Area, the heat is on, providing energy for Iceland's many greenhouses and swimming pools. The Southeast shows off Europe's biggest glacier, spectacular waterfalls, and black sand beaches on which the powerful waves of the North Atlantic break.









# NORTH EUROPE

## NORWAY

### WHY VISIT

**This country borders Sweden to the east and Finland and Russia to the northeast, while the Skagerrak separates it from Denmark to the south. Maritime borders are north on the Arctic Ocean and the Barents Sea, west on the Atlantic Ocean (Norwegian Sea), and south on the North Sea (Skagerrak).**

**Its high and rocky coasts are famous for the deep fjords with jagged incisions. In this wild and spectacular nature, there are modern cities, coastal towns, and ancient villages where you can discover the Sami culture. Between the aurora borealis and the midnight sun, the skies of Norway are a breathtaking spectacle, and visiting the North Cape means arriving at the last point on the mainland before the North Pole.**

**TRAVEL QUOTE REQUEST**





## **NORTHERN REGION**

This part of Norway is where the majority of the country's indigenous people live – the Sami – and their ancient song tradition is simply captivating. Glittering fjords, staggering peaks, and unspoiled nature await.

## **TRØNDELAG REGION**

Soft rolling hillside terrain, fjords, proud farmers, world-class food, art, a long scenic coastal route, and traditional fishing villages.



## **WESTERN REGION**

Famous for its fjords, mountainous sceneries, Hanseatic town full of historical treasures and a vibrating cultural scene with theatres, concerts, year-round festivals, and finally, one of the most beautiful roads in the world which passes over ten islets of Norway, bathed by the Atlantic Ocean and connected to each other thanks to 8 truly characteristic bridges.



## **SOUTHERN REGION**

Stroll through narrow streets between white wooden houses in small towns that are dotted along the coastline like a string of pearls and set aside time to visit local crafts, and white beaches with lighthouses.

## **EASTERN REGION**

A great destination for families, adventure seekers, art lovers, and everyone who loves a good life. The fjord side city of Oslo is the heart of the region. Seaside promenades, exciting shopping, nordic cuisine and swimming in the fjord and the most exciting arts scene in the country, charming coastal towns along the Oslo fjord, sunny summer days, skerries, small town charm, and swimming spots galore. Here, lovely small towns dot the coastline. In this area, you can also travel back in time and check out some of the best Viking experiences in Norway.



## **SV ALBARD ISLANDS**

At one moment, you feel like you're all alone in the universe on those 9 main islands in the middle of the Arctic Ocean. Silent and vast underneath the northern lights or the midnight sun so close to the North Pole. There are many glaciers. Experience a one-day cruise and take in the majestic wall of the glacier from the sea and be careful: it is the polar bear's kingdom.







# NORTH EUROPE

## SWEDEN




### WHY VISIT

**This nation borders Norway to the west and Finland to the northeast. The country's boundaries include the Baltic Sea and the Gulf of Bothnia to the east and the Skagerrak and Kattegat straits to the southwest. The internal territory is mostly occupied by forests. Sweden has over 220,000 islands, more than any other country in the world, and many of these are famous for their peace, serenity, beautiful, typical red-colored houses and total contact with nature.**



TRAVEL QUOTE REQUEST







## **NORTHERN REGION**

The northern part of Sweden offers a wide range of things to do, regardless of season. During early summer, you can enjoy the unique midnight sun. In winter, the spectacular Northern Lights, known as the greatest light show on earth, can be seen in Swedish Lapland. Northern Sweden is also home to the Sami, one of the world's indigenous people.

## **CENTRAL REGION**

Central Sweden offers a wide variety of places to visit – from the capital of Stockholm in the east to the vast forests in the west. Stockholm offers a mix of urban adventures and centuries-old history, with the archipelago just a boat ride away. Dalarna is the place to go for a traditional Midsummer celebration, whereas Värmland allows you to encounter the wildlife in its natural habitat.




## **SOUTHERN REGION**

The southern part of Sweden is a favorite destination. The islands of Öland and Gotland are sprinkled with historical sites, unique nature and local flavours. In Skåne, you'll find yellow canola fields and the locally grown produce that make the region famous. The city of Malmö features some of Sweden's most progressive cuisines. On the west coast, the city of Gothenburg and the surrounding archipelago offer seafood, outdoor adventures and stunning views of the fantastic archipelago of small islands where absolute peace reigns.







# NORTH EUROPE

## FINLAND

### WHY VISIT

**The land borders of this country are Sweden to the west, Norway to the north and Russia to the east, while the maritime borders are the Gulf of Finland to the south, the Baltic Sea to the southwest and the Gulf of Bothnia to the west. It is famous for its large number of lakes, around 180,000. The coast is indented and has numerous bays and inlets.**

**In the north-eastern part of the country extends Lapland, the land of the tundra, inhabited not only by the Finns, but also by a Sami minority, whose main activity is reindeer breeding.**

**It deserves to be visited for its activities in total contact with nature, such as walks and boat trips. Furthermore, the famous Finnish sauna in its various forms is an attraction to be enjoyed.**

TRAVEL QUOTE REQUEST



## **NORTHERN REGION**

Lapland is the northern-most region of Finland, Europe's last great wilderness and an active outdoor destination that's known for its incredible, year-round light phenomena and vast arctic nature. The land of the indigenous Sámi people.

## **CENTRAL REGION**

Lakeland is where Finns come to recharge and reconnect with nature. The region offers things to do all year round, from cruises to fishing, paddle boarding, ice swimming and skating. Where there's a lake, there's sure to be a cottage, find one and experience the Finnish way to kick back and relax. After all, as Europe's largest lake district, Lakeland offers plenty of space for everyone and a special spot just for you.



## **COAST AND ARCHIPELAGO**

From lively coastal cities to secluded lighthouses, historic manors and national parks, Finland's coast has it all. With more than 50,000 beautiful islands scattered across the sea, this is the world's largest archipelago, and there are plenty of hidden gems to be discovered.



# HELSINKI REGION



The Helsinki region includes the capital city and its metropolitan area, as well as some further-flung towns and cities. Here, nature trails and city life are both never more than a stone's throw away, and the area is overflowing with good food, great design, interesting museums and unique architecture. Visit Helsinki and discover why it's said to be one of the world's most liveable cities!







# NORTH EUROPE

# NETHERLANDS

## WHY VISIT

**The land and sea borders of this country are with Belgium in the south and with Germany in the east. To the north and west it is bordered by the North Sea. They had a vast colonial empire which, at the time of its greatest expansion (17th century), was the leading world trading power.**

**Its main morphological characteristic is the flatness of the territory (about half of the territory is less than one meter above sea level).**

**Particular attractions are the navigable channels, tulip fields and windmills. The great use of the bicycle is famous.**

TRAVEL QUOTE REQUEST



## **NORTH REGION**

This sparsely inhabited region is home to some stunning historical fortifications, lovely cities, great museums and excellent watersports opportunities. Its nature varies from vast heathlands to beautiful lake areas.

## **SOUTH REGION**

The Southern Netherlands is a region quite unlike the rest of the country. In particular, Limburg and North-Brabant, have distinct historical backgrounds, Catholic culture and, in the very south, even the rolling landscape - quite unlike any Dutch stereotype. Also there's Zeeland, the province at the heart of the Dutch efforts to tame the sea. Historically one of the northern provinces, this seaside region has a culture of its own and is famously home to the impressive Delta Works.



## **WEST REGION**

The Western Netherlands is the region that most foreign visitors to the Netherlands attend. Quite frankly, many of them don't even see any other part of the country at all. This region has everything you'd expect from the country and has the most sights and activities. It is the most urbanized area of the country. Amsterdam, The Hague, Rotterdam and Utrecht, the four largest cities of the country, are all in this region. There is an abundance of airports, ports, museums, restaurants and nightlife. However, most of the land is still of a rural nature with the occasional cute village and windmills.



## **EAST REGION**



The Eastern Netherlands is a largely rural and natural part of the Netherlands, dotted with historic cities and charming villages and popular for its scenic landscapes. The forests of the Veluwe, which include one of the oldest national parks in the country, are a major domestic tourism destination.









# SOUTH WEST EUROPE

## SPAIN

### WHY VISIT

The land borders of this nation are to the north-east with France (from which it is separated by the chain of the Pyrenees) and Andorra, to the south with the British possession of Gibraltar, to the west with Portugal and, through its exclaves of Ceuta and Melilla, with Morocco. Its maritime borders are the Atlantic Ocean to the north and the Mediterranean Sea to the south.

Its Mediterranean and subtropical climate guarantees mild temperatures all year round. Its population is very lively, cheerful and friendly. Numerous peoples and cultures, such as the Celts, Romans, Phoenicians, Arabs have left an incomparable cultural heritage throughout the country, from thousands of years ago until today.

TRAVEL QUOTE REQUEST



## **NORTH WEST - GALICIA**

You'll love its landscapes full of green wooded valleys, and its amazing beaches. All along the length of its coastline, bathed by the Cantabrian Sea and the Atlantic Ocean, you'll find areas of spectacular cliffs and charming villages.

## **NORTH WEST - ASTURIAS**

A visit to Asturias gives you the opportunity to remember sensations that are often forgotten, such as the sense of calm as you walk through lush green valleys, walking through grass, the smell of the sea at sunrise or the cool air brushing against your cheeks as you enjoy the views from the stunning natural viewpoints. The region boasts examples of unique Pre-Romanesque art.



## **NORTH - CANTABRIA**

This northern part of Spain is home to various prehistoric caves, its towns and villages contain a wealth of beautiful monuments. You'll also marvel at the spectacular landscapes as the coast of Cantabria offers over 60 beaches with fine white sand.





## **NORTH - BASQUE COUNTRY**

This area of northern Spain boasts some of the best cuisine in the world, beaches in natural surroundings and examples of avant-garde architecture.

## **NORTH - NAVARRE**

A land of traditions, great food, the four seasons, festival atmosphere, historical routes.



## **NORTH EAST - ARAGON**

If you're a culture lover, you'll be able to visit monasteries, castles, the various examples of Mudejar architecture with the UNESCO World Heritage designation, and monuments.

Its natural attractions include such spectacular places as the Ordesa y Monte Perdido National Park and the Pyrenean area.



## **NORTH EAST - CATALONIA**

Spectacular beaches of the Costa Dorada, Costa Barcelona and Costa Brava, its world-class gastronomy, and the works of famous artists such as Gaudí and Dalí all make this region one of Spain's most popular destinations.

## **NORTH WEST - CASTILE AND LEON**

This region has a whole host of places which are well worth visiting, including towns like Avila, Salamanca and Segovia (all three World Heritage Cities) and unique attractions such as an archaeological site, which contains traces of the first settlers in Europe.

If you feel like treating yourself to some truly spectacular scenery, you can choose from any of the nearly 40 protected natural spaces, such as Spain's finest Atlantic forests. For a relaxing walk, why not try the largest open-air golden mine excavated during the period of the Roman Empire?



## **NORTH CENTRAL - LA RIOJA**

This area of Spain has over 500 wineries and is internationally famous for the quality of its wines, a whole host of cultural attractions and some amazing natural attractions such as Mediterranean forests, high-mountain areas, lunar landscapes.





## **CENTRE - COMMUNITY OF MADRID**

The city of Madrid is a cultural paradise. It is home to what is known as the Triangle of Art, which contains within a limited area the Prado Museum, the Reina Sofía Art Centre and the Thyssen-Bornesmiza Museum.

You'll also be able to visit such impressive monuments or enjoy what is considered by some to be possibly the most exciting nightlife in Spain, as well as wander in large green spaces.

Furthermore, there are cities declared World Heritage Sites, small picturesque towns and charming villages in the mountains.

## **SOUTH WEST EXTREMADURA**

Region of contrasts where you'll be able to visit exceptionally valuable monumental sites and enjoy a whole host of natural landscapes.

Extremadura has three sites which have the UNESCO World Heritage designation. In Mérida, its capital, visitors should not miss exploring its archaeological site.

Another of Extremadura's attractions is its spectacular scenery, wooded pastures and Jerte valley in spring, when the cherry trees are in blossom and the valleys are clothed in a blanket of white.



## **SOUTH - CASTILLA - LA MANCHA**

This is a land famous for its arts and crafts, for the unique monuments to be seen in its towns and cities. Any trip to this area in inland Spain should definitely include a visit to its World Heritage cities, such as Cuenca with its famous Hanging Houses, and Toledo with its cathedral and Alcázar fortress. If you like culture and history, you're bound to enjoy its four Archaeological Parks, some of the oldest examples of rock art in Spain.



## **EAST - VALENCIAN COMMUNITY**

This territory boasts an age-old culture which includes the celebration of numerous popular fiestas in all its towns and villages. Major tourist resorts along its coastline, and it has several large cities, foremost of which is Valencia, with a full range of services, as well as sleepy villages in the interior. From north to south, the Region of Valencia comprises the provinces of Castellón, Valencia and Alicante.

## **SOUTH REGION - ANDALUSIA**

One way to discover the culture of Andalusia is by exploring the sites which have been awarded the UNESCO World Heritage designation. In Granada, you'll see the Alhambra Palace, the Generalife Gardens and the mediaeval Albaicín neighbourhood; in Cordoba, its historic centre with the great Mosque; in Seville, the cathedral, the Alcázar Palace and the Indies Archive; and in Jaén, the monumental sites of Úbeda and Baeza. You'll find a variety of natural landscapes which range from the beaches of the Costa del Sol, Costa de la Luz and Almería to the extensive olive groves of Jaén.



## **SOUTH EAST - MURCIA**

A chain of mountains surrounds the plain which Murcia sits upon, a city of Arab origin whose existence is closely linked to the fertile lands around the river Segura. From among its streets of guilds emerges the tower of the Cathedral, one of the symbols of the city, and parts of the Moorish city wall can also still be seen in different parts of the historic quarter. One of the main tourist attractions in Murcia is the coast, known as the Costa Cálida.





## **SOUTH - CEUTA**

On a bay, the fortified city of Ceuta has been a lookout for the Strait of Gibraltar since ancient times. The walled enclosure presides over the old town of this cosmopolitan Mediterranean city. Since ancient times, the strategic location of Ceuta has attracted different civilizations. Phoenicians, Greeks, Carthaginians, Romans, Visigoths, and later Arabs and Portuguese occupied the city for commercial or military purposes; it eventually chose to become a part of Spain.

## **SOUTH - MELILLA**

A city of Phoenician origin, for centuries Melilla has been an important trading port and defensive bastion in the Mediterranean. The early Old Town contrasts with the rest of the city, which has an important group of Modernist buildings. The Phoenicians established themselves on Melilla's current site in the 7th century B. C. Rusadir, as the city was known, became a flourishing trading port. Centuries later, when a Roman colony, it came to be an important communications centre. Melilla reached its most splendid age with the Arabs, as a trading and defensive city. In 1497, it passed into Spanish hands. Melilla has magnificent wide beaches of fine sand on its coast, as well as the spectacular "Puerto XXI" marina.



## **SOUTH - CANARY ISLANDS**

These islands are known for being the sunshine centre of Europe and offer mild temperatures and a range of outstanding natural attractions. In fact, five of its seven islands have been declared a Biosphere Reserve, and the archipelago has four national parks. Its beaches are its most outstanding attractions, and are perfect for relaxing in the sun or enjoying water sports such as windsurfing and scuba diving. In the interior you'll find amazing landscapes which are ideal for hiking.









# SOUTH WEST EUROPE

# PORTUGAL



## WHY VISIT

**This country borders only with Spain and its coasts are on the Atlantic Ocean. Its geographical position has allowed it in the past to exercise a vast colonial domain. The climate is warm.**

**The cities are famous for their beautiful palaces and monuments in a style that mixes Gothic and Renaissance, with azulejos, the typical tiles with which the palaces are decorated.**

**The icy turquoise water of the ocean alternates with soaring cliffs and jaw-dropping sea caves with enchanting beaches.**



TRAVEL QUOTE REQUEST





## **NORTH**

It was in Porto and in the northern part that Portugal was founded in the 12th century and the Portuguese became a people and a nation.

Porto, a World Heritage city, is the gateway and departure point for a journey across the natural and cultural diversity of the region. It is known for the Port wine, which is shipped all over the world, but also for a heritage which combines ancient churches, monuments and modern buildings.

An area of mountains, natural parks, castles, shrines and churches with Baroque architecture of Northern Portugal with stone and gilded carvings side by side with rural chapels. Cities which retain a human scale with local customs and traditions.

## **CENTRE**

In the interior of the country, there are mountains and villages of granite and schist. By the sea, fishing villages and cosmopolitan beaches with water sports set the pace of the day, and everywhere, centuries-old heritage proudly displays the history of the region.



## **SOUTH - ALENTEJO**

The plains extend as far as the eye. In the north, the pace is set by the green of the flatlands. In the south, the landscape combines with the sun, the heat and a slower pace of life. In the vast interior, unending flatness, and fields of wheat waving in the wind and on the coast, wild, beautiful beaches with small sheltered coves between the cliffs. The vastness of the landscape is dotted with cork oaks and olive trees. Around the hills, low, whitewashed houses stand on small knolls, castles evoke battles and conquests and the yards and gardens are witness to the Arab influences which shaped the people.





## **SOUTH - ALGARVE**

It was here that, in the 15th century, the Portuguese set off on the epic journey that led them to discover other peoples and cultures. The climate is mild and sunny all year round!

There's no shortage of high quality beaches either. Sandy stretches as far as the eye can see framed by golden cliffs, virtually deserted islands marking the boundary between Ria Formosa and the sea, and small coves sheltered by the rocks. The ocean, in every shade of blue and mostly calm and warm, invites you for long swims and to indulge in water sports. To relax, you can have various treatments in the spas and thalassotherapy centres.

## **WEST - LISBOA REGION**

Lisbon is Portugal's capital and the hub of a multifaceted area that appeals to different tastes and senses. In a city that has been influenced by many different far-off cultures over time, there is still a village feel in each historic neighbourhood. Stroll through the Pombaline grid of streets in the Baixa district that opens on to the Tagus in Praça do Comércio, then follow the river to discover some of the city's most beautiful parts: the monumental area of Belém with its World Heritage monuments, the mediaeval quarters and the latest contemporary leisure spaces, such as the Parque das Nações. The wide variety of landscapes and heritage is always close by, whether to the north or south of the capital with beaches, natural parks, cultural routes.



## **AZORES ISLANDS**

Beaches of warm white, vineyards, lagoons, hot thermal waters, volcanic craters covered by lakes, waterfalls, whale and dolphin watching, hydrangeas, windmills, lush vegetation, traditional villages and towns with buildings with a contrast of colors between their white walls and their black basalt, houses with dark stone walls and wrought iron balconies. Nine islands, nine small worlds in the blue immensity of the Atlantic Ocean that have as many similarities as differences.

# MADEIRA ARCHIPELAGO



Located in the middle of the Atlantic, the islands of Madeira and Porto Santo are a haven of natural beauty. The exotic colors of the flowers stand out from among the blue sea and the emerald green vegetation. This is an archipelago where two thirds are a protected area and where the largest Laurisilva forest in the world is located. The springtime temperature felt all year round allows for a multitude of open air activities.









# SOUTH EUROPE

## ITALY

### WHY VISIT

**Its land borders are from west to east, with France, Switzerland, Austria and Slovenia. The peninsula extends into the Mediterranean Sea and is surrounded by the Ligurian, Tyrrhenian, Ionian and Adriatic seas.**

**It has countless tourist attractions, such as glorious gardens, historic villages and towns, emerald lakes, opera, extraordinary and varied food and drink, fashion, the broad and varied architecture of churches and monasteries, Roman and Etruscan monuments, Renaissance palaces and squares, museums and galleries. Finally, beautiful beaches, sea and islands.**

TRAVEL QUOTE REQUEST





## **NORTH**

Many of Italy's most famous destinations are in the northern portion of the country: historic cities, picturesque villages, charming lakes, the Alps and the Dolomites. Millennia ago, its territory was inhabited by prehistoric tribes. During the Roman Empire, majestic public and private buildings, religious temples, and many important roads were built. During the Middle Ages, Northern Italy was split between many warring factions and dynasties. They built mighty fortresses and castles, several of which can still be seen and visited nowadays. Also, some of the world's most lavish historical opera theaters are here. Finally, Northern Italy has eight regions and each one of them has its own traditional cuisine to enjoy.

## **CENTRE**

Central Italy is made up of five regions, and is surrounded by the Mediterranean and Adriatic seas, a green land and enchanting cities filled with history and deep culture. You will be able to visit Rome with its immense historical and artistic heritage, medieval towns and villages, the beautiful and imposing mountain range of the Apennines and, of course, the beautiful coastal areas.



## **SOUTH**

If you wish to experience the most soulful and ancient part of Italy, make your way southward. This space of six regions has fascinating ruin sites, views will feature blue caves and active volcanoes. A coast with dream beaches and sea, baroque churches, villages and towns with stone houses, ancient cities buried by volcanic eruptions and an extraordinary variety of food and drinks.

# ITALIAN ARCHIPELAGOS



Italy has many archipelagos, mainly in the Mediterranean, Ionian, Tyrrhenian and Adriatic seas formed by about 450 islands and they belong to the administrations of the various regions located along the peninsula. Many of the Italian islands, especially in the central and southern parts, can boast an incomparable artistic and natural heritage with crystalline and turquoise sea, stacks, rocks, beautiful beaches and wild nature.









# SOUTH ISLAND EUROPE

## MALTA

### WHY VISIT

**An archipelago in the Mediterranean, in the Malta channel. It is known for its warm climate. It has beautiful historical buildings, old churches, cliffs, villages and beaches. It is also famous for the historical sites connected to the various rulers of the island: Romans, Moors, Knights of St John, French and English.**

TRAVEL QUOTE REQUEST



# MALTA ARCHIPELAGO



With over 7,000 years of history, Malta is the ultimate holiday destination for any history buff! Home to some of the oldest temples in the world, the Islands have also played host to the Phoenicians, the Romans, the Knights of St. John, Napoleon and the British Empire. Malta has not only beautiful seas and beaches but also rural life with ancient traditions, landscapes dominated by majestic cliffs and some almost uninhabited islands where it is possible to find total relaxation and immerse yourself in the surrounding nature.







# SOUTH EUROPE

## GREECE

### WHY VISIT

**This nation is bordered by Albania, North Macedonia, Bulgaria and Turkey to the north and its maritime borders are on the other side with the Aegean Sea, the Ionian Sea and the Cretan Sea.**

**The land of colors: the blue of the sky and the blue of the placid sea, the intense green of the vegetation and the scrub, the white of the lime walls, the gold of the sunsets, the amber of the beaches, the brown of the barren earth, the fuchsia of the bougainvillea, the cyclamen, the orange and the red of the flowers.**

**It has a very relaxed pace of life, stunning beaches, a tasty variety of food and drink, and picturesque villages. It is a country rich in history and monuments. Finally, it has a warm climate and a very friendly and helpful population.**

TRAVEL QUOTE REQUEST



## **NORTH EAST - THRACE**

An area of amazing natural beauty, a land where Greek legend has placed the mythical home of Orpheus. It is famous for its pristine, beautiful countryside that makes it a paradise for outdoor recreation, adventure and exploration.

This part of Greece has it all: mountains, rivers, lakes, forests, fertile valleys and endless stretches of white sandy beaches. Archaeological sites include ancient Greek, Byzantine, medieval and Ottoman monuments whose key characteristic is the peaceful co-existence of Christian and Muslim traditions.

## **NORTH EAST - MACEDONIA**

Here east meets west: mighty mountains, rivers, lakes, golden sandy beaches, clear waters, bays, small islands, green landscapes, picturesque towns, historic monuments and magnificent religious structures.



## **NORTH - THESSALY**

A region of sheer beauty with mountains, rivers, beaches, a famous lake and valley of the temples, archaeological areas, Byzantine monasteries and churches, olive groves that shimmer in the sunlight, dense forests, lush fruit orchards and 24 stone-built villages.





## **NORTH WEST - EPIRUS**

An untouched mountainous mass with its great virgin forests, lakes, untamed slopes, archaeological sites, castles, monasteries, churches, traditional villages and a canyon with an ecosystem of 1.700 plants and 182 animals.

## **CENTRE**

Part of mainland Greece has been inhabited since ancient times. There are forested mountain ranges, rivers, lakes, towering waterfalls, remarkable archaeological sites, quaint seaside towns and a lagoon comprising islets, dunes, forested shores, rich flora and fauna providing salt and fish for the locals.



## **EAST CENTRE - ATTICA**

The land that gave birth to ideas and arts, has created and shaped what we call today the western civilization: renowned monuments and masterpieces of art from antiquity and the Middle Ages, furthermore the architectural heritage of the 19th and 20th centuries. It is home to some of the world's most important and fascinating museums and archaeological sites. Here lies Athens, the capital of Greece, the busiest city in the country with the most prominent archaeological site and symbol of the country: the world famous sacred rock of the Acropolis. Finally, the Athenian Riviera has beaches with crystal clear waters.

## **SOUTH - PELOPONNESE**



In this region, myth meets history: monuments from every period of eventful history, great archaeological sites, Byzantine churches and monasteries, unique villages and alluring castles amidst stunning natural beauty, mountains, forests, rivers and caves. This territory is surrounded by the Greek sea, with lovely beaches, sandy and smooth coasts on the western part and, on the easternmost side, rocky and lacy.



# GREEK ARCHIPELAGOS



The country includes 6,000 islands and islets scattered throughout the Aegean, Mediterranean and Ionian seas, of which only 227 islands are inhabited. These have fantastic sun-drenched beaches, crystal clear waters, fascinating green landscapes, natural monuments, traditional villages, hot springs known since antiquity, endemic species of fauna and flora for the visitor to explore, imposing Byzantine - medieval monuments and the remains of ancient civilizations, Minoans, Mycenaeans, Ottoman Turks, Arabs and Venetians.







# NORTH - AFRICA

## EGYPT

### WHY VISIT

**This country is bordered by the Mediterranean Sea to the north, the Gaza Strip and Israel to the northeast, the Gulf of Aqaba and the Red Sea to the east, Sudan to the south and Libya to the west.**

**A fascinating land full of history and mysteries left by the ancient Egyptians in the various monuments: pyramids, the sphinx, the ruins of the Pharaonic era, temples and countless archaeological sites.**

**Finally, there are the luxurious beach resorts on the Red Sea for total rest and relaxation.**

TRAVEL QUOTE REQUEST



## **NORTH - THE NILE REGION**

The Nile Valley is home to the Valley of the Kings, the iconic Pyramids, the majestic Sphinx and the stunning temples of Luxor and Karnak. Explore the cradle of civilization and sail the world's longest river. Visit the Nile Valley and marvel at the wonders of the Ancient Egyptians. There is nothing in the world like it.

## **EAST - THE RED SEA REGION**

Located near the Eastern Desert and south of the Sinai, the Red Sea Riviera is a long coastal area full of beautiful beaches, such as Sharm El Sheik, Hurghada, Marsa Alam etc. Here you'll be able to swim among dolphins, dugongs and an overwhelming number of flora and fauna. Dive into a giant aquarium to see a multi-colored world and marvel at the magnificence of the corals. On the Red Sea Riviera your options are endless.



## **NORTH - THE MED REGION**

On the pristine coastline of the White Med, you'll find the right mix of resorts, cultural attractions, sports activities, and small town charm. The White Med runs from El Alamein to the small harbour town of Masra Matruh. Visit Alexandria to see Pompey's Pillar, El Alamein to see the site of a major World War II battle, and take an overnight trip to Cairo to see the Pyramids before you return to the comfort of your seaside resort at the White Med.





## **WEST - DESERTS REGION**

Travel through miles and miles of golden dunes. See uncanny rock formations and rest at precious oases and take a safari in the Western Desert. The Western Desert is 262,000 square miles of dunes, canyons, oases, mountainous plateaus, and valleys that span most of the land west of the Nile Valley. Once you reach the White Desert, sand and black rocks give way to the awe-inspiring sight of a magical landscape full of strange limestone concretions that are shaped like giant mushrooms, fjords and icebergs. Quench your thirst at any of the five oases.



## **EGYPTIAN ARCHIPELAGO**

Egypt has 39 islands in the Red and Mediterranean seas with spectacular coral reefs and drop-offs. The landscapes are wonderful for relaxing and admiring the majestic seabed.







# EAST - AFRICA SEYCHELLES

## WHY VISIT

**Island state of 115 islands in the Indian Ocean. Magnificent coastal landscapes, warm turquoise waters, fine white sand and palm trees. Spectacular nature of huge trees, exotic flowers and tropical fruits. Fantastic animals such as giant turtles, tropical birds, fish and corals.**



TRAVEL QUOTE REQUEST

# SEYCHELLES ARCHIPELAGO



The islands reflect Seychelles' grand diversity, like a great family, both large and small, each one with its own distinct character and personality. The islands fall into two categories: 41 inner granitic islands that form the backbone of Seychelles tourism offerings with their wide suite of services and amenities, most of which are readily accessible through a selection of day trips and excursions, and the remoter outer coral islands where at least an overnight stay is essential.









# EAST - AFRICA MAURITIUS



## WHY VISIT

**Island state in the Indian Ocean**

**An extraordinary multi-ethnic atmosphere that sees different people, foods, languages and traditions coexist peacefully among African, European and Asian components. Crystal clear sea, very fine white beaches, giant water lilies, splendid eucalyptus trees, palm trees and the traditional Sèga dance with captivating rhythms danced by women with full and colorful skirts.**



TRAVEL QUOTE REQUEST



# MAURITIUS ARCHIPELAGO



Port Louis, the capital city of Mauritius, is a vibrant town with its colorful market and an old stone fortress built on a hill by the British to defend the capital with a stunning view and finally, beautiful stretches of fine sand, crystal clear waters, coconut trees, dolphin watching and incredible cliffs with impressive waves.







# SOUTH EAST - AFRICA

## ZANZIBAR



### WHY VISIT

**Archipelago in the Indian Ocean.**

**A sad historical past associated with the collection and sale of all slaves from East Africa, captured on the continent and brought to Zanzibar to be placed on the colony market.**

**Long stretches of very thin and very white sand, waters are crystal clear and the color of the sea varies according to the area and reaches dazzling shades, the streets smell of spices and, finally, the population is smiling and welcoming.**



TRAVEL QUOTE REQUEST




## ZANZIBAR ARCHIPELAGO



Archipelago of over 50 islands and islets. The attractions are many, such as an indigenous forest, Zanzibar Red Colobus Monkey, different plants for medicinal uses, beautiful mangroves, an old fort built in the 17th century to protect the island from Portuguese attacks and much more.







# MIDDLE EAST - ASIA

## ISRAEL

## PALESTINE

### WHY VISIT

**The nation of Israel is bordered by Lebanon to the north, Syria to the northeast, Jordan to the east, Egypt to the southwest, the Gulf of Aqaba to the south, the Palestinian territories, i.e. the West Bank (comprising the historical regions of Judea and Samaria) to the east, and the Gaza Strip to the southwest. The maritime border is the Mediterranean Sea.**

**Beaches and a lively life but also direct contact with the biblical sites. Furthermore, the healing waters of the Dead Sea are exceptional against respiratory tract infections, glandular dysfunctions and psoriasis. Finally, the desert with spectacular sand dunes and breathtaking views formed by the plateaus, deep canyons, mountains, cliffs and chalk hills.**

**TRAVEL QUOTE REQUEST**





## CENTRE - TEL AVIV

Tel Aviv is a modern, vibrant cosmopolitan with a buzzing art scene, Bauhaus architecture, award-winning cuisine, world-class nightlife, a friendly laid-back atmosphere and gorgeous beaches.

## CENTRE - JERUSALEM - BETHLEHEM

**Jerusalem** is the capital of Israel and by far one of the most famous and fascinating cities in the world, where thousands of years of glorious history seamlessly intertwine with modern-day life. Discover the overwhelming power of this 3,000-year-old city with innumerable historic sites and archaeological wonders, make your way down the stone-cobbled streets and the colorful and vibrant outdoor market with an attractive vibe filled with culture and delicious aromas and the delicacies sold here. In the West Bank region lies the Palestinian city of **Bethlehem** in the foothills of the Judean Mountains. The Bible says that Jesus was born here in a stable.



## EAST - DEAD SEA

The lowest place on earth - 428m below sea level - Famous for the healing power of the cobalt blue waters of the Dead Sea, the outstanding beauty of the surrounding landscape with a myriad of fascinating places. A destination of tranquility, health and inspiration for body and soul. Breathtaking landscapes with the incredible mountain ranges surrounding the sea, warm waters, fantastic beaches and renowned spas.



## **NORTH - GALILEE - CESAREA**

Most of northern Israel is generically known as The Galilee. Here is Mount Gilboa where King Saul and his son, Jonathan, died in battle against the Phillistines, here is Hazor, where Deborah killed Sisera, here is Armageddon (Megiddo) and the lakeshore city of Tiberias. Pretty villages, towns and cities, including Nazareth and finally the Roman port city of Caesarea: one of Israel's wonders, combining ancient structures, archeology and a picture-perfect harbor and adapting them for modern use.



## **SOUTH - EILAT - NEGEV**

**Eilat** is a port with resorts lining the promenade. The lagoon is also the gateway to one of the world's most magnificent coral reefs, where it is possible to swim with dolphins. The **Negev** desert is famous for its reddish gleaming terrain characterized by many impressive geological rock formations. The visitors enjoy here a unique view untouched, silent and majestic. There are traces of past civilizations and their agriculture as well as archaeological sites. The Negev offers an unmistakable backdrop for encountering the Bedouin tribes.

There are spectacular sand dunes in the north. The Ramon Crater is present in the middle with its bold cliffs and seasonal water sources.







# MIDDLE EAST - ASIA

## UNITED ARAB EMIRATES

### WHY VISIT

**The nation has a total of 7 emirates, borders Oman to the southeast, Saudi Arabia to the southwest, and the Persian Gulf to the north.**

**Famous for its extremely luxurious lifestyle thanks to the oil fields. Cities have skyscrapers, huge shopping malls, resorts, beaches and warm seas. It is also interesting to learn more about the local Arab culture in the typical neighborhoods and mosques. Finally, the red-colored desert offers a surreal atmosphere to end with an evening in one of the oasis with dinner and typical local dances.**

**TRAVEL QUOTE REQUEST**





## **ABU DHABI EMIRATE**

Capital of the United Arab Emirates, it's a popular tourist destination that's slightly more understated than flashy Dubai, but just as packed with exciting attractions.

Built on an artificial island, the city of Abu Dhabi boasts imposing skyscrapers and entertainment of all kinds, from shopping in luxury boutiques to museums, unimaginable amusement parks and even beaches bathed by a pleasantly warm sea and served by every comfort.

## **DUBAI EMIRATE**

Once a small fishing village in the Arabian Gulf, Dubai is today one of the most cosmopolitan cities in the world. One of the seven emirates that make up the United Arab Emirates, the city is home to more than 200 nationalities and offers an unforgettable experience for all visitors. Whether it is on the banks of the Creek, or at the top of the Burj Khalifa, the world's tallest building, Dubai lives and breathes a sense of possibility and innovation, and with an unparalleled coastline, beautiful desert and magnificent cityscapes, memories are just waiting to be made here.



## **SHARJAH EMIRATE**

It used to be a center of the mercantile trade and today a vibrant arts-cultural spot with a desert of golden sands, ancient magroves and tranquil beaches. You will also be able to visit a mysterious abandoned village buried by the sands in the desert.



## **AJMAN EMIRATE**

This emirate has the smallest coastal city in the United Arab Emirates. Famous for its white sand beaches and historic sites, including Ajman Fort, an old fortified building that dates back to the 18th century. It also offers many activities, including beach recreation, water sports, shopping and restaurants with local and international dishes.

## **UMM AL QUWAIN EMIRATE**

Umm Al Quwain is the most ancient emirate in the country. Archaeological traces show strong evidence of the emirate's relations with Mesopotamia that existed during the 3rd millennium B.C.

The city is famous for its natural beauty, beaches, nature reserves, hot springs and several islands.



## **RAS AL KHAIMAH EMIRATE**

Ras Al Khaimah is one of the seven United Arab Emirates, best known for its varied landscapes, which include beaches, a vast desert and, above all, unlike the others, the mountains.

It also boasts a rich culture and a long history dating back 7,000 years. There are archaeological sites that date back to the 3rd century BC. Breathtaking natural landscapes, golden sandy beaches and suggestive dunes.



# FUJAIRAH EMIRATE



The Emirate of Fujairah has unique characteristics that differentiate it from the rest of the UAE. First of all, while all the other Emirates are located on the Persian Gulf, the coasts of Fujairah overlook the Gulf of Oman, which then flows into the Indian Ocean. Here there are no large desert areas, the sand and dunes give way to the Hajar mountains, whose sinuous shape characterizes the horizon of this fascinating land. Here the waters are crystal clear and the coral reef is magnificent and there are precious thermal springs.









# SOUTH - ASIA

# MALDIVES



## WHY VISIT

**An island state in the Indian Ocean with 1190 coral islands grouped in a double chain of twenty-seven atolls.**

**Luxury accommodation, crystal clear sea with an immense variety of fish, corals, white sands in total contact with nature and wonderful sunsets. Handicrafts, music and dances are the characteristic aspects of the local culture.**



TRAVEL QUOTE REQUEST



## MALDIVES ARCHIPELAGO



In addition to fabulous landscapes of the sea and the beaches, these islands retain some peculiarities, such as, for example, breeding areas for turtles that lay their eggs on its pristine beaches, local crafts for the production of valuable coral and mother-of-pearl artifacts, and on some islands you can also find mosques.









# EAST - ASIA

## JAPAN

### WHY VISIT

**An archipelago of more than 6,000 islands located in the Pacific Ocean famous for the extraordinary spring of cherry blossoms but also for many other attractions. The cities are very modern and futuristic and the small centers allow direct contact with the local culture and traditions. The Japanese are kind people, welcoming and always ready to help. The temples are majestic and the castles elegant.**



TRAVEL QUOTE REQUEST





## **KANTO REGION - TOKYO**

The Kanto Region contains seven prefectures. The city of Tokyo is located in this area and is known for its elegant fashion and shopping districts, its business district of skyscrapers and atmospheric back streets with tiny bars, its central district with ancient temples and traditional stores and its district of electronic technology and anime cultures.

## **KANAGAWA PREFECTURE**

The coastal prefecture just south of Tokyo. To the east is the capital city, Yokohama, home to a large Chinatown lined with food stalls and restaurants. Also in Yokohama are the traditional landscaped Sankei-en Garden and the Landmark Tower skyscraper with its rooftop garden. Ōsanbashi Pier features waterside paths and shops. In the northeast is the city of Kawasaki and its Buddhist Kawasaki Daishi temple.

Beaches and bay views, temples, hot springs and shopping. A region that has everything you need for a perfect holiday.



## **SAITAMA PREFECTURE**

Part of the Greater Tokyo area. In Saitama City, the Railway Museum traces the history of the railway, from steam engines to high-speed trains. Kawagoe City is known for well-preserved Edo-era buildings. To the west, the striking Kuroyama Santaki Falls flow from the mountains. The city of Chichibu is home to the 34 Buddhist temples of the Kannon Pilgrimage. Finally, near the Kinsho temple, there are the Iwadatami rock formations lining the Arakawa River.

An atmosphere of the Edo historical period can still be found in the ancient cities.



## **GUNMA PREFECTURE**

Mountainous landlocked prefecture on Japan's Honshu Island. It's known for its hot springs and ski areas. The small town of Kusatsu has more than 100 hot springs, most famously Yubatake, a large pool fed by steaming mineral water gushing down a wooden chute. Set 1200 meters above sea level, Kusatsu also has skiing and hiking trails. Also there are beautiful lakes and rivers.

## **TOCHIGI PREFECTURE**

It is located north of Tokyo and encompasses part of Nikko National Park. The cedar-filled park contains volcanic Mt. Nantai and the adjacent Lake Chūzenji, formed when the mountains erupted. At the lake's east end are the picturesque, 97-meter Kegon Falls. The city of Nikko, in western Tochigi, is home to Tōshō-gū, an elaborate gold-encrusted shrine honoring the first shogun military dictator and, finally, in this territory there are thermal springs, lakes and mountains.



## **IBARAKI PREFECTURE**

Ibaraki is a Japanese prefecture bordering the Pacific Ocean northeast of Tokyo. The capital city, Mito, in the prefecture's center, is known for Kairakuen Park, where myriad plum trees bloom in late February and March with very vivid colors. West of Mito, the city of Kasama is famed for its Inari shrine, decorated with sculptures of flowers and dragons. Southwest of Kasama, the dual peaks of Mount Tsukuba offer hiking trails. It is possible to admire the splendid views of the Pacific Ocean at Hitachi Seaside Park and there is also Tsukuba Science City: Japan's space agency.



# CHIBA PREFECTURE



Chiba is a Japanese prefecture encompassing Tokyo's eastern outskirts and the rural Bōsō Peninsula. In the town of Narita is the 10th-century Naritasan Shinshō-ji Temple, a notable Buddhist site. Tokyo Disney Resort, in the city of Urayasu, encompasses multiple theme parks, hotels and a shopping complex. Chiba's northeastern Kujukuri Beach stretches some 60 km along the Pacific.







# OCEANIA

# AUSTRALIA

## WHY VISIT

The country is surrounded by the Indian Ocean to the west and south, and the Pacific to the east.

It is known for kangaroos, koalas, crystal clear sea beaches, an extraordinary coral reef, an aboriginal culture rich in traditions to discover, cosmopolitan cities, pristine and remote bright red deserts, endless roads, canyons, deep gorges, scenic coastal roads.

TRAVEL QUOTE REQUEST



## AUSTRALIAN CAPITAL TERRITORY

Here, blissful nature sits alongside buzzy urban neighbourhoods, and modern eateries have a captivating history. Home to Australia's capital city of Canberra, it is a tempting combination of outdoor adventure, urban exploration and artistic flare. The perfect destination for foodies, cultural vultures and outdoor enthusiasts alike. Built between Sydney and Melbourne in the early 20th century, it is a very beautiful city with the federal district's forest, farmland and nature reserves, a lake, a War Memorial and the massive, strikingly modern Parliament House. There are quaint country towns with a reputation for making fantastic, cool-climate wines.

## NEW SOUTH WALES

Stunning coastlines with golden beaches, rugged outback, hazy mountain ranges and even lush subtropical forests are all natural features that can be found throughout New South Wales.

Distinguished by its coastal cities and national parks, Sydney, its capital, is home to iconic structures such as the Sydney Opera House and Harbor Bridge. Inland are the rugged Blue Mountains, rainforests and outback towns where opals are mined. The Hunter Valley region, in the north, has dozens of wineries.



## NORTHERN TERRITORY

The Northern Territory is a vast territory famed for its Outback desert landscapes. In the arid Red Center lie the iconic sandstone monolith Uluru (Ayers Rock), the red-rock domes of Kata Tjuta and the sculpted cliffs of Kings Canyon in Watarrka National Park. Remote Alice Springs, the gateway town to the Red Center desert, offers Aboriginal art galleries. Furthermore, there is the coastal capital of Darwin with its neighboring tropical islands and wildlife-rich wetlands, billabongs and natural thermal springs.





## QUEENSLAND

This state covers the continent's northeast, with a sparkling coastline stretching nearly about 4340 miles and idyllic islands. Its offshore Great Barrier Reef, the world's largest coral reef system, hosts thousands of marine species. The city of Cairns is a gateway to the reef and tropical Daintree Rainforest.

The capital Brisbane is a large city on the Brisbane River. Clustered in its South Bank cultural precinct are the Queensland Museum and Science Centre, with noted interactive exhibitions. Another South Bank cultural institution is the Queensland Gallery of Modern Art, among Australia's major contemporary art museums. Looming over the city is Mt. Coot-tha, site of Brisbane Botanic Gardens. It is bordered by beautiful beaches.

## SOUTH AUSTRALIA

A state in the southern central part of Australia. It covers some of the most arid parts of the country. Vast swathes of outback, dramatic coastline, world-class wineries and historic towns and cities. It is a relaxed region full of wine, wildlife and natural wonder. Soak up the capital of Adelaide's sophisticated art and dining scene, taste classic Australian drops in undulating wine regions and watch koalas snooze among island treetops. The territory has azure waters where it is possible to swim with sea lions, dolphins and giant cuttlefish on the Eyre Peninsula and spot the famous kangaroos on Kangaroo Island.



## TASMANIA

Tasmania is an island state in Australia. It is located about 140 miles to the south of the Australian mainland, separated from it by the Bass Strait, with the archipelago containing the southernmost point of the country. Its natural beauty is captivating, its cultural experiences are diverse, and its food and drink offering is enviable. Get a true taste of Tasmania with its fresh apple cider, cheeses, wine and oysters, and experience a dose of its serenity with its powder-white beaches and laid-back luxury. Hobart, the capital, sits on the River Derwent. In its fashionable Salamanca Place, old sandstone warehouses host galleries and cafes. Nearby is Battery Point, a historic district with narrow lanes and colonial-era cottages. The city's backdrop is 1,270m-high Mount Wellington, with sweeping views, plus hiking and cycling trails.



## **VICTORIA**

Victoria is a state in southeast Australia. It encompasses mountains, national parks, wineries and surfing beaches. The foodie, cultural and sports-loving capital city of Melbourne has enough to keep visitors entertained for days. The city has a warren of 19th-century laneways, and a central arts precinct. The Great Ocean Road follows the coast west to Port Campbell National Park, where there are the majestic Twelve Apostles: limestone stacks on the edge of the ocean.

From mountain vistas to cool-climate wines and little penguins, in every direction you turn, Victoria will serve up something unforgettable.

## **WESTERN AUSTRALIA**

Western Australia is incredibly vast and diverse; as the largest state, it covers nearly one-third of the country. From baffling rock formations and ancient Aboriginal sites in the far north, to sweeping green vineyards of world-class wineries and unbelievably clear ocean waters, Western Australia is the land of endless exploration.

Also, there are the Bungle Bungle sandstone domes and Broome, with Cable Beach camels and a pearling industry.

Perth, the capital, is known for its sandy beaches that line its suburbs. The huge riverside Kings Park and Botanic Garden on Mount Eliza offer sweeping views of the city. The Cultural Center houses the state ballet and opera companies, including a theatre, library and the Art Gallery of Western Australia..



## **EXTERNAL TERRITORIES**

A group of 10 non-self-governing territories. Dependencies of Australia. They consist of countless small reefs, atolls and cays between Queensland's Great Barrier Reef and several remote islands in the Pacific and Indian Oceans, covering an area nearly as large as Australia itself. They boast some of Australia's most beautiful islands, offering natural attractions and history to explore. These are places of unspoiled nature in total contact with flora, fauna and local populations. Paradises to explore and admire.







# OCEANIA

## FRENCH POLYNESIA

### WHY VISIT

**This country has a total of 118 islands divided into 5 archipelagos in the South Pacific Ocean.**

**One of the most beautiful places in the world for the perfection and spectacular nature of the landscapes. The interior of the islands is rich in forests and spectacular waterfalls. The beaches and the sea are idyllic. Particularly suggestive are the shows associated with local traditions, such as the one where the men perform the fire dance and the women in straw skirts dance the tamurè and everyone sings choirs at the end.**

TRAVEL QUOTE REQUEST



# AUSTRAL ARCHIPELAGO



Discovered by Europeans in the 18th century, it is located 373 miles south of the capital of Tahiti. The archipelago consists of seven islands, of which five are inhabited and four are accessible by air. A pristine and mysterious land where the white sand collides with the intense blue of the lagoons.

Breathtaking landscapes, from sheer mountains to valleys and plateaus, these islands are famous for their agricultural activities. Each island has several archaeological remains, testifying to a well-organized pre-European community of rich cultural and religious practices.

The cliffs and caves are places of legends. These areas were old graveyards, but are now a place to watch humpback whales frolic in the waters just offshore. Whales come to the Austral Islands from August to October each year to give birth.

Visit colorful and picturesque villages to discover the work of the islanders who live mainly from their works of art. Plus, enjoy watching fishermen, farmers, and basket weavers at work.

# GAMBIER ARCHIPELAGO



The remote Gambier Islands are located just over 1,000 miles southeast of Tahiti. Though once the center of Catholicism in Polynesia, the people of Mangareva have reverted to a more traditional Polynesian way of life, and the island has become an important source of supplies for Tahiti's cultured pearl industry.

The lagoon, which houses the entire archipelago, is probably the most beautiful of the islands of Tahiti. Transparent and sandy, turquoise and dotted with coral heads, it displays a range of blues that contrast beautifully with the surrounding lush mountains. As the cradle of Catholicism in Polynesia, Gambier features hundreds of religious buildings built by missionaries and islanders between 1840 and 1870. These include churches, presbyteries, convents, schools and observation towers. Some of them are remarkably preserved while others are in ruins.



# MARQUESAS ARCHIPELAGO



The Marquesas are located 932 miles northeast of Tahiti and spread out over 12 islands, of which only six are inhabited. Framed by looming cliffs, the coasts of the Marquesas Islands are a mix of black sand beaches and gorgeous bays. In the lush rainforest, where thousands of pre-European remnants lie, you'll discover wild horses and goats. Local handicrafts consist of large and fine carvings and surprising pieces of jewelry. Giant banyan trees, breadfruit trees, coconut and papaya trees and vertiginous volcanic peaks and amazing slopes blend with the blue of the Pacific Ocean.

In 1901, Paul Gauguin and later in 1975, Jacques Brel, both came to Hiva Oa in quest of what could be referred to as personal inner peace. Walking these same artistic footsteps includes visiting their graves at the Calvaire cemetery, the replica of Gauguin's Maison du Jouis and the small museum dedicated to the painter and his house, where you can see some of his most famous artwork concerning the islanders' everyday life, but also legends and old religious traditions.

# TUAMOTU ARCHIPELAGO



Featuring amazing pink sand beaches lined with swaying coconut palms, a crystal clear ocean that's warm to the touch.

This area is also the cradle of the legendary Tahitian cultured pearl. Here the pearls get their unmatched colors and shades. Paradise islands.



# SOCIETY ARCHIPELAGO



The archipelago is believed to have been named after Captain James Cook on his first voyage in 1769. Among the many islands, three are particularly famous:

**Tahiti**, the largest island in French Polynesia, has a mountainous interior adorned with mystical valleys, clear streams and soaring waterfalls.

**Papeete** boasts world-class resorts, spas, fine and unique restaurants, nightclubs, vibrant markets, museums, pearl shops and boutiques.

**Bora Bora**, one of the most beautiful islands in the world with a lagoon that resembles an artist's palette with colors of brilliant blues and greens. Romantics from all over the world celebrate this island where the lush tropical slopes and valleys of Mount Otemanu bloom with hibiscus, while palm-clad motu surround the illuminated lagoon like a delicate necklace.







## **NORTH AMERICA CRUISES**

Living the same experience of millions of migrants who in the last century crossed the Atlantic Ocean by ship to arrive in the land of opportunities and freedom or sail directly to the unspoiled paradises of Hawaii and Bermuda or sail amidst the majestic glaciers of Alaska North America allows you to enjoy large spaces and unusual landscapes.



**CRUISE QUOTE REQUEST**

**UNITED KINGDOM BASED CUSTOMERS EXCLUDED**

# CENTRAL AMERICA CRUISES

The Caribbean is a very large territory and each country has its own history, its customs and traditions and its characteristic landscapes. A cruise allows you to get to know more territories better in a short time and appreciate the variety and beauty of this region of the earth.

**CRUISE QUOTE REQUEST**



**UNITED KINGDOM BASED CUSTOMERS EXCLUDED**



# NORTH EUROPE CRUISES

Sailing in northern Europe is a fantastic experience to fully enjoy its varied nature. The fjords and North Cape in Norway, the islets dotted with red houses in Sweden, the lakes of Finland, whales in Iceland and the typical Dutch canals.

**CRUISE QUOTE REQUEST**



**UNITED KINGDOM BASED CUSTOMERS EXCLUDED**



## **SOUTH EUROPE CRUISES**

A cruise in southern Europe is a real immersion in the rich historical and cultural heritage of Spain, Portugal, Italy, Malta and Greece. It means coming into contact with the various civilizations that long ago inhabited these territories and left countless traces in the various monuments and enjoying a mild climate with splendid beaches and seas.

**CRUISE QUOTE REQUEST**



**UNITED KINGDOM BASED CUSTOMERS EXCLUDED**





## AFRICA CRUISES

A cruise in this region is an excellent way to get in touch not only with the sea and the beach but above all to learn more about the culture, customs and traditions of the various inhabitants of these places. The climate is warm, the people very friendly, the lifestyle very simple and the pace of life very peaceful.



**CRUISE QUOTE REQUEST**



**UNITED KINGDOM BASED CUSTOMERS EXCLUDED**



## ASIA CRUISES

Home to some of the world's oldest civilizations, Asia is a harmony of countless cultures and histories, frenetic cities, tranquil landscapes, and mesmerizing temples and shrines. A cruise to this part of the earth will allow you to get to know this continent better.

**CRUISE QUOTE REQUEST**



**UNITED KINGDOM BASED CUSTOMERS EXCLUDED**



## OCEANIA CRUISES

Oceania is a distant continent but ready to satisfy those with an adventurous spirit. Australia is perfect for cruising with sun-drenched cities, misty mountains and virgin rainforest located right by the coast, allowing maximum time onshore. An Australian cruise holiday provides the opportunity to explore treasures such as the Kimberley, Tasmania, Sydney Harbor and the incomparable Great Barrier Reef.

Sailing instead of French Polynesia means discovering a real paradise with its wonderful colors, culture and local flavors.

**CRUISE QUOTE REQUEST**



**UNITED KINGDOM BASED CUSTOMERS EXCLUDED**



# AROUND THE WORLD CRUISES

An incomparable experience that will allow you to go around the world in a comfortable way. You will cross the continents of the earth and you will come into contact with innumerable naturalistic and climatic diversities and obviously with different peoples, customs and traditions.



**CRUISE QUOTE REQUEST**

**UNITED KINGDOM BASED CUSTOMERS EXCLUDED**





## **WOULD YOU LIKE A FREE QUOTE?**

We hope you enjoyed this travel planner and inspired your next disabled travel. If you want to organize your next travel with us, all you have to do is press the first two buttons below, while for a cruise, press the third button below. Fill out and send the relevant forms and in a short time we will get in touch with you and create your customized quote.

**TRAVEL CATEGORIES - SERVICES**

**TRAVEL QUOTATION FORM**

**CRUISES QUOTATION FORM**

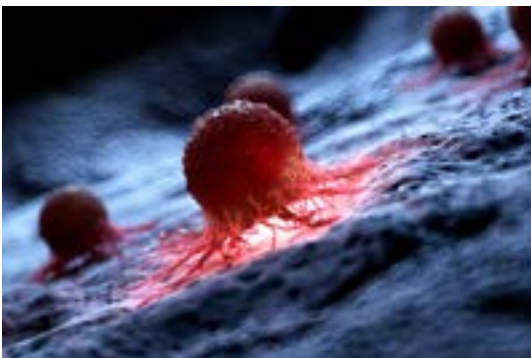


## **OUR SUPPORT FOR SAFEGUARDING THE PLANET AND CANCER RESEARCH**



WITH OUR TOURS, WE WANT TO OFFER OUR CUSTOMERS THE OPPORTUNITY TO CONTRIBUTE TO NON-PROFIT ORGANIZATIONS COMMITTED TO SOLVING THE FOLLOWING GLOBAL PROBLEMS

- CONSERVATION OF FLORA - FAUNA
- GLOBAL WARMING
- CANCER RESEARCH







# ATLANTIC TRAVEL & TOURS LTD

London, New York, Los Angeles, Miami,  
Denver

## CONTACT US

### REGISTERED OFFICES ADDRESSES

USA - DENVER - CO - 110 16TH STREET - SUITE 1460  
80202

UK - LONDON - 167 - 169 GREAT PORTLAND STREET  
W1W 5PE

### E-MAIL

[specialcategories@atlantictourstravel.com](mailto:specialcategories@atlantictourstravel.com)

### WEBSITE

[www.visitatlantictraveltours.com](http://www.visitatlantictraveltours.com)

### PHONE & WHATSAPP

+44 078 5909 6824 - Phone & WhatsApp  
+1 720 966 1434 - WhatsApp



THANK YOU