


ATLANTIC TRAVEL & TOURS

**UNITED KINGDOM AND THE REPUBLIC
OF IRELAND – SENIOR TRAVEL**

**RELAX AND CULTURE: UNMISSABLE EXPERIENCES FOR SENIOR
TRAVELERS IN ENGLAND, SCOTLAND, WALES AND IRELAND**



WWW.VISITATLANTICTRAVELTOURS.COM

FROM THE CEO - FOUNDER

Dear travelers,

Imagine rediscovering the pleasure of traveling at a gentle pace, without rush, allowing yourselves to be guided by curiosity and the landscapes that surround you.

Every place has a story to tell, every experience is an invitation to live in the moment, to **feel the rhythm of each destination and to savor its true essence.**

Picture leisurely walks through historic towns, along narrow streets that preserve ancient traditions, or moments of tranquility immersed in timeless natural landscapes. Let yourselves be embraced by the atmosphere of cultural cities, museums, local markets, rolling hills, and lakes that invite pause, reflection, and enjoyment.

This brochure is an invitation to dream with open senses: each page offers ideas, colors, scents, and inspirations to help you imagine a journey designed entirely for you. It is not just a collection of destinations, but a guide to experiences that combine **culture, nature, and comfort**, allowing you to fully enjoy every moment.

Turn these pages with curiosity, **let yourselves be inspired**, and begin planning a journey that celebrates the joy of discovering the world in your own way.



Steve Tabacchi

DR. STEVE TABACCHI
CEO - FOUNDER
ATLANTIC TRAVEL & TOURS



WHY TRAVEL WITH US

**DISCOVER WHY OUR
TOUR OPERATOR IS
UNIQUE AND
UNRIVALED!**

BESPOKE TRAVEL FOR EVERYONE



OUR TRAVEL ITINERARIES

We exclusively curate itineraries for innovative and original travel experiences that diverge from the conventional paths of mass tourism. Our aim is for each customer to be the protagonist of their own journey.

OUR TRAVEL CLASSES

We arrange travel for the following categories:

- **FIRST**
- **PREMIUM**
- **ECONOMY**

WE ORGANIZE ITINERARIES USING THE FOLLOWING TRANSPORTS



CAR

- ✔ RENTAL



VAN

- ✔ RENTAL
- ✔ SCHEDULED TOURS WITH DRIVER



COACH

- ✔ RENTAL WITH DRIVER
- ✔ SCHEDULED TOURS WITH DRIVER



MOTORHOME

- ✔ RENTAL




MOTORCYCLE

- ✔ CHARTER SERVICES
- ✔ TAILOR MADE TRAVEL ITINERARIES

PRIORITY CHECK-IN AND CHECKED BAGGAGE

Bid farewell to lengthy check-in queues! With our priority check-in service, you can swiftly obtain your boarding pass and check in your baggage. We are consistently prepared to provide this option, contingent upon airline availability, to enhance your travel experience, whether you are flying in premium or economy class. **Do not squander time; opt for comfort!**



NO QUEUES AT THE AIRPORT WITH THE FAST TRACK SERVICE



We understand the frustration of enduring lengthy waits at airport security. Therefore, we consistently incorporate fast track access into our travel packages, allowing you to bypass the queue and enjoy a stress-free experience.


The service is contingent upon the availability at each airport, thus we cannot assure its constant accessibility. Nevertheless, we are pleased to announce that it has been implemented in the majority of the airports we utilize. **Seize this opportunity!**





COMFORT IN AIRPORT LOUNGES

Once reserved solely for business and first-class passengers, airport lounges are now available to travelers in other classes as well. We provide the highest level of comfort and luxury to ensure your airport experience is memorable. In our travel packages, we consistently strive to include access to these exclusive areas at both departure and arrival points (subject to airport and airline availability). Relax, indulge in culinary delights, savor fine beverages, and enjoy refreshing showers, all within elegant and tranquil settings. **Seize this exceptional opportunity!**



OTHERS SERVICES

OUR EXCEPTIONAL PARTNERSHIPS WITH DIVERSE SUPPLIERS ENABLE US TO PROVIDE OUR CUSTOMERS WITH THE FINEST OF THE FOLLOWING SERVICES

ADVANCED LUGGAGE SHIPPING
TOURIST VISAS
CURRENCY EXCHANGE
INSURANCE POLICIES



 AUD	7.01
 NZD	5.05
 JPY	0.0913
 GBP	11.23
 EUR	9.71
 SGD	5.35
 CNY	7.00



ALWAYS TRAVEL WITH A PREMIUM DISCOUNT!



-20%

- **ACTIVE YEAR-ROUND**
- **FOR ALL CATEGORIES OF TRAVELERS**
- **NO MINIMUM SPENDING THRESHOLD REQUIRED**



TRAVEL PHOTOGRAPHER

FOR AN UNFORGETTABLE TOUR
FOREVER



Certain journeys hold a unique significance: a honeymoon, a wedding anniversary marked by the renewal of vows, or cherished moments spent with close friends or family. Such beautiful occasions will be immortalized through professional photography and videography. Should you wish to incorporate this option into your upcoming trip, we are pleased to provide assistance with photographers who can transform your experience into a lasting memory.



ONE FREE INDIVIDUAL FOR EVERY 15 PAYING CUSTOMERS

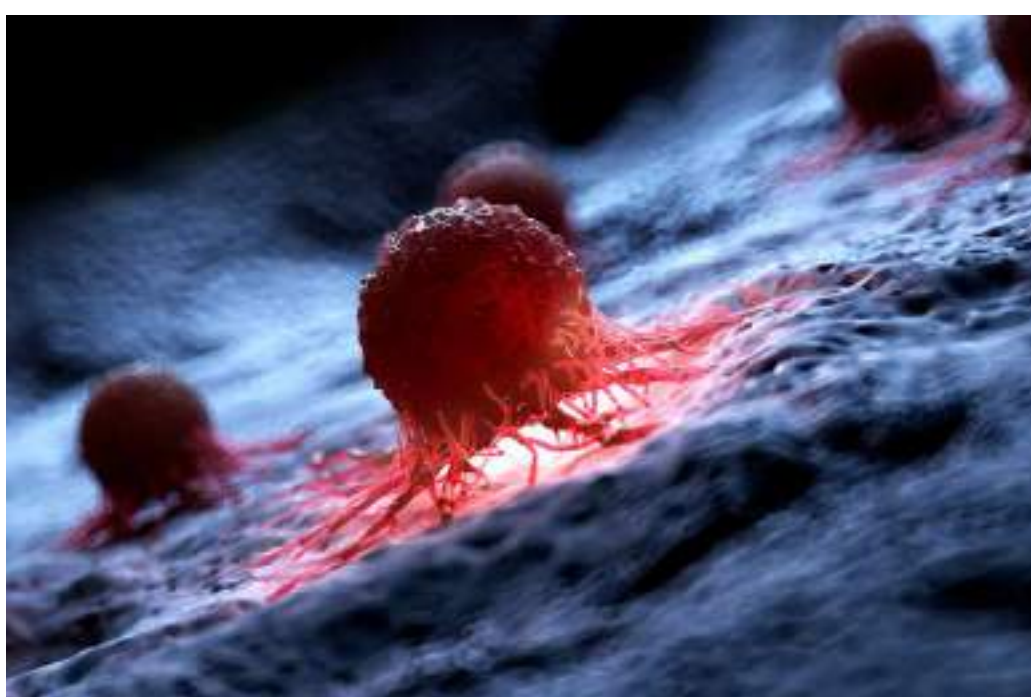
Take advantage of our **perpetually active** promotion. If you can gather a **minimum of 15 individuals**, one person will receive a **complimentary** trip. Consider anyone who might be interested among family, friends, colleagues, or others. Additionally, if you require a tour leader or tour guide to assist you and your group throughout the entire tour, we can provide this service as well



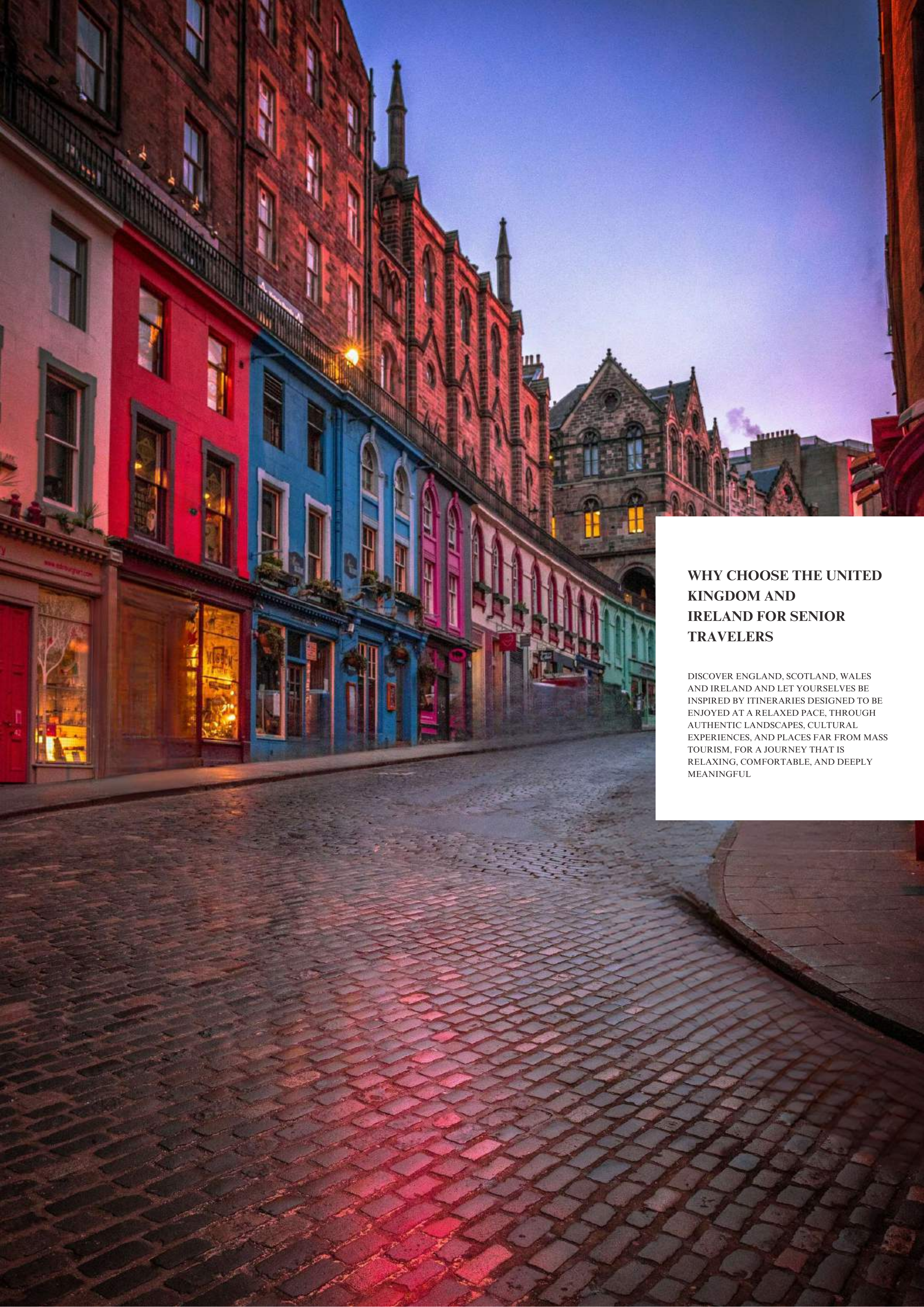
OUR COMMITMENT TO ENVIRONMENTAL PROTECTION AND CANCER RESEARCH



THROUGH OUR TRIPS, WE AIM TO PROVIDE OUR CUSTOMERS WITH THE OPPORTUNITY TO **SUPPORT** NON-PROFIT ORGANIZATIONS DEDICATED TO ADDRESSING THE FOLLOWING GLOBAL CHALLENGES.



- **CONSERVATION OF PLANT AND ANIMAL LIFE**
- **GLOBAL WARMING**
- **CANCER RESEARCH**



WHY CHOOSE THE UNITED KINGDOM AND IRELAND FOR SENIOR TRAVELERS

DISCOVER ENGLAND, SCOTLAND, WALES AND IRELAND AND LET YOURSELVES BE INSPIRED BY ITINERARIES DESIGNED TO BE ENJOYED AT A RELAXED PACE, THROUGH AUTHENTIC LANDSCAPES, CULTURAL EXPERIENCES, AND PLACES FAR FROM MASS TOURISM, FOR A JOURNEY THAT IS RELAXING, COMFORTABLE, AND DEEPLY MEANINGFUL

THE ALLURE OF A TRIP BETWEEN THE UNITED KINGDOM AND THE REPUBLIC OF IRELAND FOR OVER-65S



There are journeys that don't seek spectacular effect, but rather accompany with discretion, offering the necessary time to savor each experience with serenity and awareness. These are itineraries designed for those who wish to discover the world with attentive gaze, prioritizing the harmony of places and the pleasure of slowness.

Traveling after 65 means choosing experiences that respect your own pace, where the value of the journey lies in the quality of the emotions rather than the quantity of stops. It's a deeper and more thoughtful way of exploring, where landscapes, encounters, and historical testimonies take on authentic meaning, allowing you to experience every moment calmly and with satisfaction.

The United Kingdom and the Republic of Ireland are perfectly suited to this type of experience thanks to their diverse landscapes, rich culture, and well-organized infrastructure. From the historic towns of eastern and western Ireland to the rural villages nestled in the English countryside, to the coastal landscapes of Scotland and Wales, each destination offers welcoming and easily accessible environments, ideal for relaxed and comfortable tourism.

In these lands, nature manifests itself elegantly: tranquil lakes, green valleys, historic gardens, and scenic coastlines create evocative landscapes that can be enjoyed without the need for demanding hikes. At the same time, the cultural heritage—comprised of castles, historic homes, museums, and monastic sites—allows you to delve deeper into local history through pleasant and well-organized visits. The cities and small towns also offer a safe and welcoming atmosphere, with conveniently located and easily accessible services.

The journey thus takes on a more intimate dimension: leisurely traveling scenic roads, stopping in places rich in history, participating in authentic cultural experiences, or simply enjoying the tranquility of the surrounding landscapes. Every moment becomes an opportunity to rediscover the pleasure of discovery in a peaceful and satisfying way.

This isn't an itinerary designed to dazzle with frenetic pace, but rather an experience crafted to offer well-being and harmony. A journey carefully and sensitively conceived, perfect for those who wish to explore the United Kingdom and the Republic of Ireland in a relaxed and mindful way, prioritizing comfort, scenic beauty, and cultural depth, far from the most crowded destinations and frenetic pace.



WHY A TRIP FOR OVER-65S IN THE UNITED KINGDOM AND IRELAND?

LANDSCAPES THAT WELCOME AND INVITE YOU TO DISCOVER

The United Kingdom and the Republic of Ireland are ideal destinations for over-65s, offering a perfect balance of comfort, accessibility, and authenticity. These are regions where the landscape does not dictate a pace, but rather accompanies it naturally, allowing you to enjoy every experience at your own pace. In Ireland, the coasts of Donegal, the valleys of Killarney National Park, and the tranquil expanses of Connemara offer harmonious and easily accessible landscapes, where sea, lakes, and hills alternate gently and seamlessly. In the United Kingdom, the Cotswolds countryside, the landscapes of the Lake District, and the coasts of Cornwall offer uncluttered landscapes, stone villages, and scenic routes suited to slow, contemplative tourism. From historic cities like Edinburgh, York, and Bath to small Irish towns like Westport, Ennis, and Donegal Town, each location offers the opportunity to discover local history, culture, and traditions through museums, urban walks, and easily accessible sites. The diverse landscapes allow for a mix of cultural experiences and nature experiences, always at a relaxed and comfortable pace.

INTIMATE EXPERIENCES AWAY FROM THE CROWDED STREETS

A trip to these destinations is built through simple yet meaningful experiences: strolls along the lakes of Lough Corrib or Loch Lomond, stops in Lake District villages like Keswick, or along the Irish coasts of the Wild Atlantic Way, where small ports and quiet bays tell the story of local life. It's not speed that defines the journey, but the opportunity to observe, listen, and experience each moment calmly. Local museums, historic gardens like Blarney Castle Gardens or Powis Castle Gardens, and cultural centers in small villages become opportunities to delve into history and traditions without the pressure. Even the scenic routes, often with little traffic, allow you to discover authentic and quiet corners, where the landscape gradually changes and invites contemplation.

THE ART OF SLOW TRAVEL BETWEEN COMFORT AND HARMONY

The United Kingdom and the Republic of Ireland are naturally suited to slow tourism, thanks to well-organized infrastructure, manageable distances, and a wide variety of scenic itineraries. Coastal roads like the Causeway Coastal Route, the aforementioned Wild Atlantic Way, or the rural routes of the Yorkshire Dales allow for leisurely travel, fully enjoying the landscape. This type of travel allows for flexible itineraries, where each day seamlessly integrates with the next. Stops aren't just breaks, but moments of discovery: a castle overlooking the sea, a rural village, a local museum, or a simple stroll along a river become part of a balanced and rejuvenating experience. It's the ideal choice for those who wish to explore the United Kingdom and the Republic of Ireland with serenity, comfort, and depth, prioritizing quality time spent and the authentic richness of the places.



UNFORGETTABLE TAILOR-MADE TRIPS FOR OVER-65S

A trip to the United Kingdom and the Republic of Ireland for those over 65 is more than just a vacation: it's an opportunity to explore extraordinary landscapes, discover authentic villages, immerse yourself in the local culture, and experience moments of relaxation far from the frenzy of mass tourism.

For this reason, it should never be a standard package, but a carefully and attentively designed experience, conceived for your pace, your passions, and your history.

Our approach to creating trips for seniors 65 and over is based on a fundamental principle: each itinerary must be unique and reflect the needs of those who travel slowly, seeking comfort, accessibility, and authenticity.

We listen to your desires, understand your pace and travel style, and create an itinerary that makes every stage of this experience special.

Every detail is carefully studied:

- Choice of destinations, from historic villages to little-known hamlets, quiet beaches and natural parks with accessible trails
- Pace of the itinerary, to enjoy every experience without rushing and without stress
- Experiences along the way, such as scenic walks, visits to local museums and galleries, food and wine tastings, and short excursions immersed in nature
- Selection of the most comfortable, welcoming and charming facilities, away from the most crowded tourist routes

The result is an authentic, balanced, and deeply personal journey, designed to offer moments of relaxation, discovery, and pleasure, transforming each stop into a lasting and precious memory.

EXPERIENCES THAT MAKE A TRIP FOR OVER-65S IN THE UNITED KINGDOM AND REPUBLIC OF IRELAND UNIQUE

HARMONIOUS AND EASILY ACCESSIBLE LANDSCAPES

One of the most appreciated elements of travel for those over 65 is the opportunity to immerse themselves in welcoming and relaxing landscapes, where nature presents itself in gentle and accessible forms. Rolling countryside, picturesque coastlines, and peaceful natural environments offer ideal settings for moments of contemplation and well-being. These settings allow you to experience the beauty of the area without excessive effort, fostering a serene and fulfilling experience.



HISTORICAL AND CULTURAL HERITAGE TO BE EXPERIENCED CALMLY

The United Kingdom and the Republic of Ireland preserve a rich historical and cultural heritage that can be explored with tranquility and depth. Ancient architecture, museums, and local traditions tell fascinating stories and allow you to connect with the identity of these places. Visits take place in a relaxed atmosphere, ideal for those who wish to dedicate the right amount of time to learning and reflection, transforming every experience into a meaningful moment.



THE PLEASURE OF A SLOW AND COMFORTABLE JOURNEY

What makes this type of destination particularly suitable for travelers over 65 is the opportunity to enjoy a relaxed and harmonious pace. Scenic itineraries, leisurely strolls, and stops in welcoming environments allow you to appreciate every stage of the journey without rushing. The comfortable infrastructure and attention to hospitality allow you to enjoy the experience with peace of mind, prioritizing the quality of the time spent and the depth of the emotions.



WHEN TO GO ON A TRIP FOR OVER-65S IN THE UNITED KINGDOM AND THE REPUBLIC OF IRELAND



The United Kingdom and the Republic of Ireland can be visited all year round, as each season offers different atmospheres and unique opportunities for discovery, capable of enhancing the trip in ever new ways.

Spring marks the awakening of the landscape: countryside and gardens once again turn a deep green, rivers flow with greater vitality, and villages, both coastal and rural, gradually resume their daily rhythm, offering a bright and regenerating setting.

Summer brings longer days and ideal conditions for exploring the region: rugged coastlines, natural parks, and inland regions open up to scenic routes, outdoor walks, and itineraries that allow you to fully experience the diverse landscapes.

Autumn transforms many areas into particularly evocative landscapes, where countryside, forests, and hills are tinged with warm, enveloping hues. It's an ideal time to appreciate the more intimate and contemplative side of places, amidst scenic routes and more tranquil atmospheres.

Winter, on the other hand, offers a more essential and intimate atmosphere: silent landscapes, soft lights, and natural environments that invite a slower pace. Cities and villages take on a welcoming and discreet atmosphere, offering cultural and scenic experiences with a strong emotional impact.



10 OVER-65 TRAVEL EXPERIENCES THAT ONLY EXIST IN THE UK AND IRELAND

Some experiences in the United Kingdom and the Republic of Ireland are so closely tied to the most authentic territories that they make the trip truly memorable.

Among the most suggestive:

- Travel the Wild Atlantic Way along Ireland's west coast - One of Europe's most iconic scenic routes, passing cliffs, remote bays, and villages overlooking the Atlantic Ocean. A seamless journey through untamed nature and small, traditional towns.
- Stay in a historic castle transformed into an exclusive residence in Ireland and Scotland - Ancient fortified residences immersed in parks and rural landscapes, now transformed into charming accommodations where you can enjoy a suggestive and immersive experience.
- Admire the Slieve League Cliffs and the Burren landscapes in Ireland - One of Europe's most spectacular natural landscapes, where the ocean meets some of the continent's highest rock faces and unique karst landscapes.
- Stroll through London's historic neighborhoods along the Thames in England - Between iconic bridges, historic buildings, and elegant urban atmospheres, the river becomes the common thread of a city that combines tradition and modernity.
- Experience traditional music in historic Irish pubs - Intimate evenings in intimate settings where live music, storytelling, and conviviality are at the heart of the local culture.
- Exploring the Scottish Lochs and Highlands - A succession of valleys, bodies of water, and solitary mountains create one of the most romantic and cinematic landscapes in Europe.
- Visit historic university cities like Oxford and Cambridge – elegant and timeless centers, characterized by medieval architecture, historic colleges and refined cultural atmospheres.
- Walking along the coast of West Wales - A mix of wild beaches, scenic trails, and small villages overlooking the Atlantic, far from the main tourist crowds.
- Discover the Irish countryside among dry stone walls and traditional farms - Authentic rural landscapes where time seems to slow down and nature integrates with a long agricultural tradition.
- Visit the remote islands of northern Scotland such as Orkney and Shetland – isolated territories, with small communities, white beaches and unspoiled landscapes that offer a sense of intimacy and detachment from the world.



THE MOST CHARMING ACCOMMODATIONS FOR A TRIP FOR OVER 65S

A journey is not only measured by the places visited, but also by the spaces in which to stop, slow down, and experience moments of quiet, intimacy, and discovery.

The United Kingdom and the Republic of Ireland offer an extraordinary variety of accommodations that become an integral part of the travel experience, thanks to their strong territorial identity and profound connection with the landscape.

Rural homes nestled in the rolling countryside, stone cottages overlooking rugged coastlines, historic residences converted into small boutique hotels, and ancient estates nestled in lush greenery offer authentic and intimate stays, far from the crowded streets. Along the coast, some properties converted from historic lighthouses offer a particularly evocative experience, with sweeping ocean views and an atmosphere poised between seclusion and timeless charm.

Each accommodation reflects the local area through traditional materials, local architecture, and simple yet characterful spaces, where nature and culture blend harmoniously. Here, a stay isn't just a break, but an essential part of the journey, transforming every moment of relaxation into a meaningful and lasting memory.



MISTAKES TO AVOID WHEN PLANNING A TRIP FOR OVER 65S TO THE UK AND THE REPUBLIC OF IRELAND

WANTING TO SEE TOO MANY THINGS IN A SHORT TIME

One of the most common mistakes is trying to fit too many stops into the same itinerary. The United Kingdom and the Republic of Ireland offer a wide variety of landscapes and cities, but cramming them into just a few days risks turning the trip into a series of constant relocations. Choosing a few areas and dedicating more time to them allows you to experience each place with greater depth and authenticity.

UNDERESTIMATING DISTANCES AND TRAVEL TIMES

While maps may suggest short distances, actual travel times can be longer than expected, especially between rural areas, rugged coastlines, and inland regions. Carefully planning your connections helps avoid overly crowded days and allows you to enjoy the journey at a more relaxed pace.

DON'T LEAVE ROOM FOR SPONTANEOUS DISCOVERY

A key part of the experience in these destinations is the chance to stumble upon unexpected places: small villages, scenic coastlines, nature trails, or lesser-known historic centers. A rigid itinerary risks limiting these discoveries, which often become the most meaningful memories of the trip.

LIMIT YOURSELF EXCLUSIVELY TO LARGE CITIES

The main cities offer a significant cultural and historical heritage, but a key part of these regions' identity lies outside the urban centers. Countrysides, wild coastlines, islands, and small settlements reveal a more authentic and diverse side of the United Kingdom and Ireland, which deserves to be included in the travel experience.

UNDERESTIMATING THE CHOICE OF ACCOMMODATIONS

The accommodations you stay in contribute significantly to the quality of your trip. Historic homes, rural cottages, country residences, or accommodations overlooking natural landscapes can transform simple overnight stays into memorable experiences. Your choice of accommodation should always enhance the setting and atmosphere of your trip.

DON'T BUILD A TAILOR-MADE TRIP

Every traveler has different paces, interests, and priorities. A personalized itinerary, designed around your needs, allows for a more balanced and engaging experience. Adapting your itinerary to your preferences allows you to transform your discovery into a truly unique experience, aligned with your personal expectations.



QUALITY AND SERVICE UPDATES

The experiences and services presented in this brochure have been selected based on qualitative criteria focused on comfort, accessibility, and the personalization of the travel experience.

As operational conditions, dedicated services, and policies may be subject to updates or changes over time, each proposal will be reviewed and confirmed at the quotation stage, in order to ensure full alignment with the traveler's specific requirements and the expected quality standards.



ENGLAND - BETWEEN HISTORY, CULTURE, AND UNSPOILED LANDSCAPES



England is a country of contrasts and layers, where cosmopolitan cities like London, Manchester, and Bristol and rural villages like Castle Combe and Haworth coexist with extraordinary natural landscapes, from placid rivers like the Thames and the Severn to the rugged coastlines of Cornwall and Northumberland, from the rolling hills of the Cotswolds to the rugged peaks of the Pennines. Before the arrival of the Romans, the land was inhabited by Celtic peoples, including the Iceni and the Brigantes, who developed complex societies with spiritual traditions and defensive structures like Camp d'Arbury and Maiden Castle in Dorset. The Roman era left behind impressive legacies, from the walls and theaters of Londinium (now London) to aqueducts like Chedworth and the fortifications along Hadrian's Wall, while the Middle Ages saw the rise of abbeys like Fountains Abbey, castles like Warwick Castle, and market towns like York, which shaped England's economy and culture. During the Renaissance and subsequent centuries, the monarchy and noble families, including the Tudors and Cavendishes, consolidated architectural heritages such as Hampton Court Palace and Chatsworth House, historic gardens such as Kew Gardens and Sissinghurst Castle Garden, and libraries such as the Bodleian Library in Oxford, leaving a cultural legacy that still enriches cities and countryside today. Festivals such as Glastonbury, museums such as the Victoria & Albert Museum in London, and theaters such as the Royal Shakespeare Theatre in Stratford-upon-Avon testify to the nation's cultural vitality and capacity for innovation.

From a naturalistic perspective, England presents a surprising variety of environments: the rolling hills and moors of the Southwest (Cornwall, Devon, Somerset) offer breathtaking views and rugged coastlines; the plains of the Southeast and the Home Counties (Kent, Surrey, Sussex) offer waterways like the River Wey, ancient woodlands like Ashridge Forest, and green villages like Hever and Chilham; the Midlands combine placid rivers like the River Avon, lakes like Derwent Reservoir, and rural expanses ideal for peaceful walks; the North of England is characterized by mountains like the Pennines, lakes like those of the Lake District, and glacial fjords, with national parks like the Peak District National Park, the Lake District National Park, and Northumberland National Park, and nature reserves like the Farne Islands that protect a rich and diverse fauna, from migratory birds to wildlife typical of temperate woodlands. The Atlantic and North Sea coasts offer cliffs such as those of Flamborough Head, dunes like those of the Suffolk Coast, and bays such as St Ives Bay and Morecambe Bay, testimony to the millennia-old connection between the English and the sea.

Geographically, England covers approximately 130,000 km², an area slightly larger than Greece and just over half the size of Italy, comprising a network of cities, villages, hills and islands, including the famous Isle of Wight, the remote Isles of Scilly and Lindisfarne, places that enrich the nation's scenic and cultural diversity.

The five main areas that make up the region are:

- **LONDON – POLITICAL, CULTURAL AND FINANCIAL CENTRE, INTERNATIONAL ACCESS HUB**
- **SOUTH EAST (HOME COUNTIES & SOUTH EAST) – CHARACTERISED BY LUSH COUNTRYSIDE, HISTORIC VILLAGES AND TRANQUIL COASTLINES**
- **SOUTH WEST (WEST COUNTRY) – ROLLING HILLS, MOORS AND RUGGED COASTLINE WITH LOCAL TRADITIONS STILL ALIVE**
- **MIDLANDS (HEART OF ENGLAND) – RURAL EXPANSES, WATERWAYS AND HISTORIC VILLAGES LINKED TO INDUSTRIAL TRADITION**
- **NORTHERN ENGLAND – MOUNTAINS, GLACIAL LAKES, FJORDS AND NATIONAL PARKS OF GREAT NATURAL BEAUTY**

The main airports accessing the region are:

Heathrow and Gatwick (London and South East)

- Bristol Airport (South West)
- Manchester Airport (Midlands e Nord)
- Newcastle Airport (Northeast)

England is more than just a collection of territories: it is a layered tale of peoples, histories, legends, and landscapes, where each place invites you to discover it slowly and attentively. From the urban modernity of London to the tranquility of the moors and northern lakes, the nation offers a complete experience that blends history, culture, and nature in a rare and fascinating balance.

LONDON BETWEEN MILLENNIAL HISTORY, CULTURE AND INNOVATION

London is a global urban center, where history, culture, and modernity coexist in a unique mosaic. Founded by the Romans as Londinium, the city developed along the River Thames, quickly becoming a commercial, political, and cultural hub. From the medieval era with monuments like the Tower of London and the churches of Westminster Abbey and St. Paul's Cathedral, to the Renaissance and Victorian era with buildings like the Houses of Parliament and the Royal Albert Hall, London has witnessed exceptional architectural and cultural layers. Today, the capital offers a panorama of extraordinary diversity: from the cosmopolitanism of Covent Garden, Soho, and the Southbank, to the historic neighborhoods of Greenwich and Notting Hill, passing through green spaces like Hyde Park, Regent's Park, and the Royal Gardens of Kensington Palace, to the modern skyscrapers of Canary Wharf and The Shard. Museums, galleries, theaters, and libraries such as the British Museum, the National Gallery, the Victoria & Albert Museum, and the British Library offer a complete immersion in art, history, and international culture. From a naturalistic perspective, London surprises with its balance of urban greenery and waterways: the River Thames and its tributaries create harmonious river landscapes, while parks, gardens, and nature reserves such as Richmond Park, Hampstead Heath, and Kew Gardens protect unique plant and animal species, offering tranquil spaces even in the heart of the metropolis. London is more than just a city: it is a layered experience of eras, cultures, and landscapes, where every street, building, and park tells a different story and invites you to discover it slowly and attentively.

PLACES AND EXPERIENCES FOR AN OVER-65 TRIP OFF THE BEATEN PATH

For those who want to explore London in a relaxed and leisurely manner, the city offers culturally rich itineraries, steeped in history and urban charm, without the crowds of the more touristy spots. You can begin with a stroll along the tranquil canals of Regent's Canal or in the historic gardens of St. Dunstan in the East, a ruined church transformed into a green oasis, ideal for rest and quiet moments. Cultural visits can be organized in less crowded museums like the Geffrye Museum, which tells the story of English homes with collections of furniture and furnishings from the 17th century, or the Horniman Museum and Gardens, where nature, music, and anthropology meet in a serene setting, with beautiful gardens and views of London. Even strolls in less central neighborhoods, such as Blackheath or Highgate, reveal quiet squares, historic boutiques, and cozy cafes where you can stop for tea or a light lunch. For outdoor experiences, parks like Richmond Park or Hampstead Heath offer accessible paths and ample space to admire deer, birds, and wildflowers, without rushing, ensuring relaxation and safety. Panoramic cruises on the Thames on boats with adequate amenities complete the visit, allowing you to admire the city from a different perspective without any effort. Here, London reveals itself as an accessible, refined, and diverse city, where history, culture, and nature combine to create memorable and peaceful experiences for travelers over 65.





DID YOU KNOW?

In the 1970s, London underwent major political and economic transformations: the government led by figures such as Harold Wilson and then James Callaghan attempted to manage economic crises and social tensions, while the city underwent profound urban restructuring and increased citizen political participation. In the 1980s, under Margaret Thatcher, London underwent radical changes in its industrial and financial structure, with the redevelopment of the docklands, the creation of Canary Wharf, and large-scale demonstrations by citizens and workers, which marked the social history of the capital.

Culturally, the wedding between Charles and Diana in 1981 captured worldwide attention and transformed the city into an international stage, with celebrations, parades and unprecedented popular participation, becoming a symbol of an era.

The London music scene was experiencing extraordinary ferment: groups such as Spandau Ballet (Woolwich), Johnny Hates Jazz and historic venues such as the 100 Club and the Marquee Club gave voice to new wave and British pop, while the first punk clubs and the birth of the electronic scene helped make London a global creative laboratory.

Theatre, literature and the visual arts thrived, with international festivals, the growth of galleries like the Tate Gallery and museums like the Victoria & Albert Museum, which expanded their collections of design, photography and decorative arts, offering increasingly interactive experiences.

Fascinating facts: During the 1980s and 1990s, pedestrian areas and spaces for cultural events were created along the South Bank, historic markets like Borough Market and Spitalfields became hotspots for gastronomic experimentation, and the Thames hosted floating theatre performances and regattas that drew curious onlookers from across the city.

Less central neighborhoods, such as Rotherhithe or Islington, hold hidden courtyards, gardens, and picturesque views to explore, offering intimate experiences away from mass tourism.

SOUTH EAST ENGLAND BETWEEN LUXURIANT COUNTRYSIDE, HISTORY AND PLACID COASTS

Southeast England is a region of elegant contrasts, where lush countryside alternates with historic villages like Chilham, Alfriston, and Bray, picturesque towns like Rye, Henley-on-Thames, and Windsor, and tranquil coastlines like Eastbourne, Whitstable, and Camber Sands, creating landscapes that blend nature, history, and culture. The area encompasses the counties of Berkshire, Buckinghamshire, East Sussex, Hampshire, Kent, Oxfordshire, Surrey, and West Sussex, known for their diverse natural environments, from tranquil rivers like the River Thames, River Wey, and River Medway, to ancient forests like Ashridge Forest, Windsor Great Park, and Horsenden Wood, to rolling hills and moorland dotting the hinterland, with verdant villages like Hever, Chilham, and Farnham. The coasts offer peaceful scenery and evocative panoramas, with bays and headlands like Beachy Head, Dungeness, and the sandy beaches of Kent and Sussex. Historically, the South East was inhabited by Celtic tribes such as the Cantiaci before the arrival of the Romans, who left behind evidence such as the remains of Roman roads, fortifications such as Portchester Castle and Pevensey Castle, and settlements such as Calleva Atrebatum (Silchester) and Roman Canterbury, along the Thames and inland. In the Middle Ages, abbeys such as Battle Abbey and castles such as Arundel Castle and Hever Castle consolidated religious and noble power, while market towns such as Canterbury, Winchester, and Oxford and coastal ports such as Dover, Hastings, and Portsmouth fostered trade related to fishing, textile manufacturing, and agricultural exports. During the Renaissance and subsequent centuries, noble families such as the Seymours, Howards, and Spencers, and monarchs such as Henry VIII and Elizabeth I, consolidated architectural heritages such as Hampton Court Palace, Windsor Castle, and Blenheim Palace, historic gardens such as Kew Gardens and Cliveden Gardens, and libraries such as the Bodleian Library in Oxford, which still enrich the region today. From a naturalistic perspective, the area is characterized by an extraordinary variety of ecosystems: river plains such as the Thames Valley, ancient woodlands such as the New Forest and Burnham Beeches, hills such as the Chiltern Hills and the South Downs, heathlands such as Ashdown Forest, and rugged coastlines such as the Seven Sisters Cliffs and Beachy Head, offer rich habitats for deer, foxes, migratory birds, and surprising marine life. Rivers and canals like the River Thames and the Grand Union Canal offer peaceful walks and recreational activities, while nature parks like the South Downs National Park and the Chilterns Area of Outstanding Natural Beauty, along with local reserves like Rye Harbour Nature Reserve and Pagham Harbour Nature Reserve, guarantee nature experiences away from the tourist routes. The South East is a land of balance, where every village, town, and stretch of coastline tells a layered story of people, cultures, and landscapes, ready to offer authentic, intimate, and varied experiences for every type of travel.

PLACES AND EXPERIENCES FOR OVER-65S TRIPS OFF THE BEATEN PATH

For travelers over 65, Southeast England is an ideal destination for leisurely exploring harmonious landscapes, historic sites, and welcoming environments, far from the hustle and bustle of tourism. Places like Henley-on-Thames in Berkshire offer pleasant riverside walks, with flat paths, historic cafés, and elegant views linked to the rowing tradition. Similarly, Arundel in West Sussex, dominated by its castle and crisscrossed by quiet streets, offers relaxing visits to manicured gardens such as Arundel Castle Gardens, with rose gardens, formal gardens, and scenic terraces, independent shops, and small local museums such as the Arundel Museum, which tells the story of the town through archaeological finds, collections on rural life, and documents related to the area's urban and commercial development. Historic and botanical gardens are among the most popular experiences: Wakehurst (part of the Royal Botanic Gardens) in West Sussex offers accessible walks through botanical collections from around the world, while Hinton Ampner Garden in Hampshire offers panoramic views of the surrounding countryside, with well-maintained paths and rest areas. RHS Garden Wisley in Surrey, one of the UK's most important botanic gardens, also offers a comfortable visit among greenhouses, floral collections, and easily accessible paths. For nature lovers without tackling demanding hikes, reserves like Pulborough Brooks Nature Reserve in West Sussex offer walkways and birdwatching lookouts, allowing you to observe herons, ducks, and other species in a peaceful and protected environment. The areas along the River Test and River Itchen in Hampshire, famous for their clear waters and rural landscapes, are perfect for slow walks and relaxing moments immersed in nature. The cultural dimension is also easily accessible and enjoyable: small cities like Winchester, with its cathedral and compact historic center, allow for leisurely visits, while local museums like the Westgate Museum, housed in a medieval gate and dedicated to the city's civil and military history, and the Winchester City Museum, which houses artifacts from Roman times to the Middle Ages, offer clear and well-organized itineraries. Among the historic homes, Wolvesey Castle (Old Bishop's Palace), with the remains of the medieval bishop's palace, and Winchester College, one of England's oldest schools with historic buildings open to visitors, offer an accessible and engaging way to delve into local history. Among local scenic trains, the Bluebell Railway, which connects East Grinstead to Sheffield Park through woodland and the Sussex countryside, offers an immersive experience of greenery and railway history; the Chiltern Railways between London Marylebone and the Buckinghamshire countryside offers views of historic villages and picturesque hamlets. For short river trips, cruises along the River Thames between Marlow and Henley-on-Thames or the stretch of the River Medway from Rochester to Maidstone guarantee peaceful strolls, picturesque scenery, and comfort throughout the visit. In this part of England, every experience is designed to be enjoyed with tranquility: among manicured gardens, elegant villages, and relaxing landscapes, the journey becomes a slow and continuous pleasure, where every detail invites you to stop, observe, and savor the moment.





DID YOU KNOW?

South East England holds curiosities and anecdotes that tell of the region's richness.

In Hever, Kent, the castle where Anne Boleyn spent part of her youth preserves original 15th-century frescoes and furnishings, with architectural details linked to the Tudor court. Nearby, Rye in East Sussex boasts medieval houses with exposed beams and ancient passageways, testaments to the town's time as a busy port in the Cinque Ports.

The White Cliffs of Dover are not only an iconic landscape, but were also strategic refuges during the Second World War and are home to colonies of seabirds such as gannets.

In Berkshire, along the River Thames, villages retain traditions of river fishing and ancient rowing boats, while in Farnham, Surrey, St Andrew's Church houses a 17th-century organ still used for local concerts and celebrations.

Winchester, with its cathedral, is home to the Winchester Bible, a 12th-century manuscript considered one of England's greatest medieval masterpieces.

Finally, in Buckinghamshire's Wendover Woods, historic trails have inspired local writers and folk tales passed down through generations, creating a unique blend of history, nature, and the region's traditions.

SOUTH WEST ENGLAND BETWEEN HILLS, HEATHS AND FRAGILE COASTS

Southwest England is a region of evocative landscapes, where rolling hills, sweeping moors, rugged coastlines, and picturesque villages combine with ancient history and vibrant traditions. The area encompasses the counties of Cornwall, Devon, Somerset, Dorset, Gloucestershire, Wiltshire, and Bristol, known for the diversity of their natural environments: imposing cliffs like Land's End, tranquil bays like St. Ives Bay, meandering rivers like the River Exe and the River Avon, ancient woodlands like Ashton Court Estate, and moorland-covered hills like Dartmoor and Exmoor. Villages like Clovelly in Devon and Castle Combe in Wiltshire retain historic architecture and authentic atmospheres, far from the main tourist routes. Historically, the area was inhabited by Celtic tribes such as the Durotriges in Dorset and Somerset, and the Dumnonii in Devon and Cornwall, who left behind traces of fortified settlements such as Maiden Castle in Dorset, a large Iron Age Celtic oppidum, and sacred circles such as those at Avebury, used for rituals and spiritual celebrations. The Roman era left behind evidence such as the Fosse Way, an ancient military road that linked Exeter to Lincoln, along with Roman settlements and villas including Calleva Atrebatum (Silchester), and associated aqueducts and hydraulic infrastructure, now visible in archaeological remains scattered across the counties. In the Middle Ages, abbeys such as Glastonbury Abbey in Somerset, which preserves traces of 11th-century buildings, and castles such as Tintagel Castle in Cornwall, linked to the legend of King Arthur, and Corfe Castle in Dorset, strengthened the religious and noble presence. Market cities such as Bath, with its Roman baths transformed into a medieval center, Bristol, a historic commercial port, and Exeter, the capital of Devon, consolidated trade in wool, textiles, and maritime trade. During the Renaissance and subsequent centuries, noble families such as the Phelips, owners of Montacute House in Somerset, and the Grevilles, linked to Hidcote Manor Garden, consolidated architectural heritages such as Montacute House (early 16th century) and Lacock Abbey (12th century), historic gardens such as Stourhead (18th century) and Hidcote Manor Garden (20th century), and libraries such as that at Bishop's Palace in Wells, contributing to a cultural legacy that still enriches and enhances the South West region today. Some historic residences were occasionally frequented by English monarchs on official visits or for sojourns, but the main investment and cultural development are attributable to local noble families who left a tangible mark on the surrounding towns, villages, and landscapes. From a naturalistic perspective, the area is characterized by an extraordinary variety of ecosystems: the moors and hills of Dartmoor and Exmoor, ancient woodlands like Ashton Court and Saverlake Forest, river plains like the Somerset Levels, rugged coastlines and bays like St Michael's Mount and Lulworth Cove, which offer rich habitats for deer, foxes, migratory birds, and marine life. Rivers and canals like the River Exe and the Kennet & Avon Canal offer peaceful walks and recreational activities, while nature parks and local reserves like Brownsea Island and RSPB Arne guarantee immersive nature experiences away from the beaten tourist track. The South West is a land of balance, where every village, town, and stretch of coastline tells a layered story of people, cultures, and landscapes, ready to offer authentic, intimate, and varied experiences for every type of travel.

PLACES AND EXPERIENCES FOR OVER-65S TRIPS OFF THE BEATEN PATH

Southwest England offers relaxing and accessible experiences for those seeking a leisurely journey, immersing themselves in history, culture, and nature at a leisurely pace. For those who enjoy strolling through medieval villages and historic buildings, Sherborne in Dorset offers quiet streets, half-timbered buildings, and Sherborne Abbey, an imposing 15th-century Gothic church boasting splendid stained-glass windows, a historic organ, and monumental tombs. Nearby Lyme Regis, on the Jurassic Coast, offers walks along the beach and the famous Cobb, the historic pier built in the 13th century, while small local museums like the Dinosaurland Fossil Museum offer collections of local fossils with simple, accessible tours. Spa towns like Bath and Cheltenham offer a wealth of architectural and cultural heritage that can be explored without hassle: in Bath, in addition to the famous Roman Baths, you can explore the Victoria Art Gallery, with paintings and sculptures from the 18th century onwards, and the Holburne Museum, with its easy-to-follow itineraries and tranquil spaces. In Gloucestershire, Westonbirt Arboretum offers flat walks among ancient trees and flower-lined avenues, with benches and strategic rest stops. In Somerset, Wells and Glastonbury offer peaceful visits to Wells Cathedral, the Bishop's Palace, and the ruins of Glastonbury Abbey, where flat paths and open courtyards allow for easy and safe exploration. Nature experiences are further enhanced by the trails of Dartmoor National Park, which include easy paths through moorland, woodland, and stone towers, ideal for leisurely strolls and picnics surrounded by greenery. The valleys of the Avon and Exe rivers offer opportunities for walks along tranquil waterways, bird and wildlife watching, and stops in historic villages like Bradford-on-Avon, with its Tithe Barn and medieval half-timbered houses. The Cornwall and Devon coast offers accessible scenic routes along cliffs and quiet bays, passing villages like Clovelly, with cobbled streets and sea views, or Lynmouth and Lynton, connected by the famous Cliff Railway, a historic lift that allows easy access between the two villages. The cultural dimension is complemented by historic homes like Montacute House and Lacock Abbey, which offer accessible routes and guided tours with detailed historical explanations, and museums like the Museum of Somerset, which chronicles local history from Roman times to the Renaissance, or the Bristol Museum & Art Gallery, with art, archaeology, and natural history collections, all accessible via accessible routes and lifts. Scenic excursions on the West Somerset Railway or short river trips on the River Exe complete the experience, with stops in small villages for tea, light lunches, or moments of relaxation in the open air. This combination of history, nature and culture, combined with accessible routes and a relaxed pace, makes South West England an ideal territory for travellers over 65, guaranteeing authentic and memorable experiences without stress, in complete safety and comfort.





DID YOU KNOW?

South West England is rich in historical and cultural curiosities that often escape the main tourist trails.

In Glastonbury, for example, legend has it that the Tor is linked to the myth of King Arthur and the Holy Grail, and the town hosts one of England's oldest music festivals, the Glastonbury Festival, which began in 1970 as a folk event and has grown to become one of the most famous festivals in the world.

In Bath, in addition to the famous Roman baths, an ancient mosaic was discovered in 1972 at the Roman Baths Museum, which testifies to the extraordinary art and engineering of the Roman era in the city.

In Dorset, Maiden Castle, one of Europe's largest Celtic hillforts, tells the story of the Durotriges tribe, while the cliffs of the Jurassic Coast were the site of important paleontological discoveries from the 1970s to the 1990s, including ammonite and marine reptile fossils that enriched local museums like the Lyme Regis Museum. Also in Lyme Regis, the town's history is intertwined with that of Mary Anning, a 19th-century pioneer of paleontology whose discoveries transformed the understanding of fossils and prehistory.

In Somerset, the village of Dunster retains medieval traditions still visible in the alleys and at Dunster Castle, while nearby Exmoor has hosted wildlife conservation projects, including the reintroduction of red deer in the 1980s.

In Cornwall, the UNESCO World Heritage Sites of Geevor and Levant tin mines tell the story of the long history of tin mining, with historic machinery open to visitors and perfectly preserved old industrial buildings.

From a gastronomic and social perspective, the cities of the South West witnessed the birth of important agricultural and artisanal movements in the 1970s, 1980s, and 1990s, with the promotion of local products such as Cheddar cheese, Somerset apples, and Cornish cider, which remain a recognized cultural and culinary heritage today. The region has also played a role in the development of tourist railways, such as the West Somerset Railway, which since the 1970s has helped preserve historic locomotives and scenic routes along the coast and inland.


These curiosities demonstrate how the Southwest is not only a region of natural and architectural beauty, but also a place alive with history, legends, and discoveries that continue to amaze those who take the time to explore it carefully.

MIDLANDS BETWEEN INDUSTRIAL TRADITION, COUNTRYSIDE AND HISTORIC CITIES

The Midlands represent the geographic heart of England, a region where rural landscapes, historic cities like Stratford-upon-Avon, Lincoln, and Lichfield, and industrial centers like Birmingham, Coventry, and Derby intertwine, creating a territory rich in identity and contrast. The area generally encompasses the counties of the West Midlands (including Warwickshire, Worcestershire, Staffordshire, and Shropshire) and the East Midlands (including Nottinghamshire, Derbyshire, Leicestershire, Lincolnshire, and Northamptonshire), as well as the cities of Birmingham, Coventry, Nottingham, Leicester, and Derby. The landscape alternates between agricultural plains, rolling hills, rivers like the River Trent, River Severn, and River Avon, and natural areas like the Peak District National Park, with valleys, plateaus, and rock formations that characterize one of the most fascinating environments in central England. Historic villages such as Stratford-upon-Avon, Bakewell, Ashbourne, and Ludlow retain traditional architecture and an authentic atmosphere, far from the hustle and bustle of tourism. Historically, the region was inhabited by Celtic tribes such as the Corieltauvi and the Cornovii, and later became an important center during the Roman era, with settlements such as Ratae Corieltauvorum (present-day Leicester) and road networks such as the Fosse Way. In the Middle Ages, castles such as Warwick Castle (11th century) and market towns such as Nottingham and Lincoln consolidated economic and political power, while abbeys and cathedrals such as Lichfield Cathedral (13th century) and Lincoln Cathedral (11th–14th centuries) became important religious and cultural centers. During the Industrial Revolution, the Midlands played a central role in Britain's economic development: cities like Birmingham became hubs of metalworking and manufacturing innovation, while the canal system, including the Birmingham Canal Navigations, facilitated the transportation of goods and materials. Figures like James Watt contributed to the development of the steam engine, while the textile and mining industries profoundly transformed the landscape and society. From a naturalistic perspective, the Midlands offer a wide variety of environments: the hills and valleys of the Peak District National Park, ancient woodlands like Sherwood Forest (traditionally associated with the legend of Robin Hood), the agricultural plains of Lincolnshire, and navigable waterways like the River Trent, River Severn, and River Soar create habitats for deer, foxes, migratory birds, and numerous riverine species. Historic canals like the Grand Union Canal and the Trent and Mersey Canal are now popular walking and recreational routes, while parks like Cannock Chase and Bradgate Park and nature reserves like Attenborough Nature Reserve offer immersive nature experiences away from the big cities. The Midlands therefore represents a territory of balance between past and present, where industrial history, cultural heritage and natural landscapes merge, offering authentic, varied experiences suitable for every type of travel.

PLACES AND EXPERIENCES FOR OVER-65S TRIPS OFF THE BEATEN PATH

The Midlands offers experiences suitable for those over 65, with quiet itineraries, accessible cultural visits, and relaxing moments immersed in nature. The region allows you to combine history, architecture, and rural landscapes without tiring, enhancing lesser-known villages, gardens, and canals. In Lincolnshire, Lincoln offers the opportunity to explore the majestic Lincoln Cathedral, built between the 11th and 14th centuries, with easy internal tours and the opportunity to admire stained-glass windows, sculptures, and its famous Gothic ceiling. The nearby Jew's House Museum tells the story of the medieval Jewish community in easily accessible settings. Peaceful strolls through Lincoln's narrow streets and along the River Witham offer panoramic views without tiring. In Derbyshire, Ashbourne preserves traditional architecture and historic cafés, while nearby Dovedale offers leisurely strolls along the river and among the limestone formations of Milldale and Viaduct, with flat paths suitable for leisurely walks. Ilam Hall Gardens offers manicured gardens with benches, greenhouses, and easy walking trails, ideal for contemplation and photography. In Warwickshire, Stratford-upon-Avon offers leisurely visits to Shakespeare's Birthplace, with accessible trails illustrating the life of the famous playwright, and relaxing walks along the River Avon. Small museums like Hall's Croft, a historic Elizabethan mansion with period furnishings and objects, offer intimate and accessible spaces, ideal for an effortless cultural visit. Canalside experiences complete the stay: flat routes along the Staffordshire and Worcestershire Canal or the Birmingham Canal allow for peaceful strolls between historic locks and villages like Hatherton and Braunston, offering the opportunity to stop at cafés and scenic overlooks. With historic villages, manicured homes, accessible gardens, and walks along rivers and canals, the Midlands guarantees safe and enjoyable experiences for those over 65, combining culture, history, and nature at a leisurely pace and with maximum comfort.





DID YOU KNOW?

The Midlands holds numerous historical and cultural curiosities often overlooked by tourists. In Birmingham, the industrial city that was the birthplace of James Watt, inventor of the steam engine, you can still visit historic buildings linked to the Industrial Revolution, such as the iconic Soho House, Watt's residence and experimental home. In nearby Ironbridge, a UNESCO World Heritage Site, the famous 18th-century iron bridge was the first in the world built using this technique and represents a milestone in modern engineering.

In the Peak District, ancient legends and local traditions survive in the villages of Bakewell and Castleton. Castleton is home to the Blue John Caverns, famous for their unique blue and yellow mineral stones, used since the 18th century for jewelry and souvenirs. In Lincolnshire, the city of Lincoln is home to the cathedral that was the tallest building in the world for over two centuries, with its famous Gothic spire visible for miles around. The medieval Steep Hill district preserves half-timbered houses and artisan workshops that tell the story of city life in the past.

Amidst social and cultural curiosities, the Midlands has witnessed the birth of memorable figures and events: Stratford-upon-Avon is the birthplace of William Shakespeare, whose birthday is celebrated annually with theatre festivals and public readings; Sherwood Forest is famous for the legend of Robin Hood, but also preserves centuries-old trees and ancient paths traveled by travellers and merchants in the Middle Ages. In Nottingham, the ancient prisons and network of underground tunnels offer a glimpse into urban life from the Middle Ages to the modern age, while small museums like the Derby Museum and Art Gallery display naturalistic artifacts, artworks, and historical objects related to local tradition.

The region is also the scene of historic events and innovations: from the first industrial experiments in Birmingham and Wolverhampton, to the agricultural traditions of Lincolnshire and Derbyshire, to the textile production of Northamptonshire, the Midlands recount centuries of economic and social development. Every village, canal, hill, and historic building holds authentic stories that make the region a rich mosaic of curiosities, legends, and unique anecdotes, perfect for those who want to discover central England off the beaten track.

NORTHERN ENGLAND MOUNTAINS, LAKES, AND HISTORIC CITIES

Northern England is a region of great scenic and cultural diversity, where mountains like Scafell Pike, Helvellyn, and Pen y Ghent, glacial lakes like Windermere, Ullswater, and Derwentwater, fjords like Holy Island and Seahouses, and historic cities like York, Durham, and Lancaster intertwine to create environments rich in charm and contrast. The area encompasses the counties of Cumbria, Northumberland, County Durham, Lancashire, and Yorkshire, and the major cities of Manchester, Liverpool, Newcastle upon Tyne, Leeds, and York. The natural landscapes range from the peaks and valleys of the Lake District and the Pennines to the coastal fjords and cliffs of Northumberland, passing through the coasts of Lancashire, with lakes like Coniston Water and Bassenthwaite Lake, rivers like the River Tyne, the River Tees, and the River Eden, and hills like the Yorkshire Dales and the Pennine Hills, which provide diverse habitats for wildlife such as red deer, foxes, otters, and migratory birds like the hen harrier, as well as local flora such as ferns, rhododendrons, and ancient oak woodlands. Historically, the area was inhabited by Celtic peoples such as the Brigantes and later by the Romans, who left behind vestiges such as Hadrian's Wall, with fortresses at Birdoswald and Housesteads, and fortifications along the north coast. In the Middle Ages, castles like Alnwick Castle and Bamburgh Castle consolidated the nobility's presence and defenses, while abbeys and cathedrals like Durham Cathedral and Whitby Abbey became important religious, cultural, and educational centers. The market towns, ports, and industrial centers that developed between the 16th and 19th centuries, such as Liverpool for maritime trade and Manchester for the textile industry, testify to the North's strategic role in the national economy. From a naturalistic perspective, the region is characterized by national parks like the Lake District National Park, Northumberland National Park, and the Yorkshire Dales National Park, with mountains like Scafell Pike and Helvellyn, valleys like Great Langdale and Borrowdale, glacial lakes like Windermere and Ullswater, rivers like the River Eden and the River Tyne, and wooded areas like Whinlatter Forest and Kielder Forest, which create ideal environments for hiking, outdoor activities, and wildlife watching. Navigable waterways like the Lancaster Canal and the Leeds and Liverpool Canal offer peaceful walks and recreational activities, while nature reserves like the Farne Islands and RSPB Leighton Moss and lesser-known routes like Ennerdale Valley and Teesdale offer immersive experiences away from the main tourist routes. The Midlands is a region where history, culture, and nature blend harmoniously, offering authentic and diverse landscapes, ideal for every type of trip, from urban experiences to adventures in the most pristine nature.

PLACES AND EXPERIENCES FOR OVER-65S TRIPS OFF THE BEATEN PATH

For travelers over 65, Northern England offers peaceful experiences, rich in history and nature, designed for comfort, accessibility, and a slow pace. In the Lake District, villages like Keswick and Pooley Bridge offer walks along flat, well-marked paths, with benches and scenic rest stops. Here, easy walks around lakes like Derwentwater and Ullswater, or through the woods of Whinlatter Forest, offer the chance to observe red deer, herons, and otters without tiring. Culturally, cities like York and Durham offer a leisurely exploration of their historical heritage: in York, York Minster houses Gothic stained glass windows, manuscripts, and medieval architecture, accessible via guided tours, while in Durham, the Norman cathedral offers guided tours along accessible walkways and courtyards. Small museums, like the Harrogate Turkish Baths Museum, tell the story of local history in intimate, easily accessible spaces. Among the historic homes, Sizergh Castle in Cumbria and Hardwick Hall in North Yorkshire offer manicured gardens, courtyards, and easily accessible rooms, allowing you to immerse yourself in noble history without fatigue. Walks along historic canals, such as the Leeds and Liverpool Canal in Skipton or the Burscough Canal, also offer flat routes and peaceful narrowboat cruises, perfect for moments of relaxation and contemplation. The naturalistic experience also includes coastal areas like the Northumberland Coast Area of Outstanding Natural Beauty, where seafront strolls and stops in small villages like Alnmouth or Beadnell allow you to enjoy the seascape at a leisurely pace. At each stop, the combination of nature, history, and culture adapts to the needs of those seeking a leisurely journey, offering safe routes, relaxing views, and an authentic immersion in Northern England.





DID YOU KNOW?

Northern England holds surprising stories and curiosities that reveal its cultural and natural richness. In York, the Roman walls, among the oldest and best preserved in the country, still house medieval towers such as Bootham Bar, and the city is famous for the Shambles, a historic street with half-timbered buildings dating back to the 14th century, originally home to butchers.

In industrial history, Ironbridge Gorge is recognized as the cradle of the Industrial Revolution: the 1779 Iron Bridge was the world's first entirely wrought-iron bridge, and local museums, such as the Blists Hill Victorian Town, recreate 19th-century life and workshops with remarkable accuracy. In the textile industry, Manchester was nicknamed "Cottonopolis" for its central role in cotton production during the 19th century, while Liverpool developed as a key port for transatlantic trade, including that of spices, tea, and textiles.

Culturally, the region has given birth to musical and literary legends. In Liverpool, birthplace of the Beatles, every corner speaks of music and innovation, while in Haworth, the Brontë sisters' home preserves manuscripts and personal items that reveal the inspirations for their novels. The Lake District attracted poets like William Wordsworth, who lived at Dove Cottage in Grasmere, leaving behind verses celebrating the nature of the surrounding lakes and hills.

Among its natural curiosities, the North is home to rare species and stunning scenery: red deer in the Lake District, otters in Northumberland's rivers, mute swans on Lake Windermere, and peregrine falcons nesting on the cliffs of the Northumberland Coast. Local legends tell tales of Robin Hood in the woods of Sherwood Forest, and maritime myths linked to Northumberland's fjords and cliffs have accompanied the region's coastlines for centuries.

Historical anecdotes and urban curiosities complete the picture: in Leeds, Georgian and Victorian architecture preserves ancient markets and industrial canals, while in Manchester, the John Rylands Library houses medieval manuscripts and rare books in a Victorian Gothic building. Each city, village, and valley in Northern England carries with it layered histories, legends, innovations, and natural beauty that make the area unique, far from the crowded tourist routes and rich in inspiration for curiosity, discovery, and wonder.



SCOTLAND – LEGENDS, HISTORY, AND SPECTACULAR LANDSCAPES



Scotland is a land of extraordinary contrasts, where imposing mountains like Ben Nevis and the Cuillin Hills on the Isle of Skye, glacial valleys like Glencoe and Glen Shiel, deep lochs like Loch Ness and Loch Lomond, rugged coastlines like the North Coast 500 and the bays of Tobermory, and remote islands like the Isle of Skye, Lewis & Harris, and Orkney are intertwined with ancient histories and living cultural traditions. Before the arrival of the Romans, the territory was inhabited by Celtic tribes like the Picts and the Caledonians, who developed complex societies with fortifications like Dunadd Fort and Tap o' Noth, spiritual rituals, and myths tied to the land. The Roman era left tangible evidence such as the remains of the Antonine Wall, watchtowers like those at Bar Hill and Carriden, and military roads like the Via Militaris at Watling Lodge and the Via Romana at Cramond. The Middle Ages, meanwhile, saw the rise of legendary castles like Edinburgh Castle, Stirling Castle, and Urquhart Castle, abbeys like Iona Abbey and Melrose Abbey, and market towns like Dundee and Aberdeen, which consolidated the whisky, textile, and salt trade, shaping the local economy and culture. During the Renaissance and subsequent centuries, historic clans like the MacDonalds, Campbells, and Douglasses, and Scottish nobles like the Marquis of Bute and the Duke of Buccleuch, consolidated architectural heritages like Floors Castle and Hopetoun House, historic gardens like the Royal Botanic Garden in Edinburgh, and libraries like the National Library of Scotland, leaving a cultural legacy that still permeates cities and countryside today. Festivals such as the Edinburgh International Festival, museums such as Glasgow's Kelvingrove Art Gallery and Museum, and theatres such as Glasgow's Theatre Royal are testament to the nation's cultural vitality and capacity for innovation.

From a naturalistic perspective, Scotland offers a surprising variety of environments: the Lowlands are characterized by rolling hills like the Pentland Hills, river valleys like the Firth of Forth, and lakes like Loch Lomond; the Highlands offer mountains like Ben Nevis, glacial valleys like Glencoe, lakes like Loch Ness, and national parks like Cairngorms National Park and Loch Lomond & The Trossachs National Park, habitats for red deer, eagles, and otters; the western islands of the Inner Hebrides and the Isle of Skye feature rugged cliffs like Neist Point, secluded coves like Talisker Bay, and picturesque villages like Portree; while the Outer Hebrides offer white sandy beaches like Luskentyre, dunes like those of Vatersay, and traditional Gaelic communities like Callanish; The northern archipelagos of Orkney and Shetland are home to prehistoric sites like Skara Brae and Maeshowe, rugged coastlines like Yesnaby, and extraordinary marine life, including seals, dolphins, and puffins. The main rivers, from the Clyde to the Tay, from the Spey to the Ness, shape the geography and history of the territories, while the Atlantic and North Sea coasts offer cliffs like Duncansby Head, dunes like Sandwick, and bays like Scapa Flow, all testifying to the age-old connection between the Scots and the sea.

Geographically, Scotland covers approximately 78,000 km², just over a fifth of the size of Italy, comprising a network of cities, villages, hills and over 790 islands, including the most famous ones, Skye, Lewis & Harris and Orkney, which enrich the nation's scenic and cultural diversity.

The five main macro-areas that make up Scotland are:

- **LOWLANDS – SOUTHERN AND CENTRAL SCOTLAND, URBAN CENTRES, ROLLING HILLS AND INLAND LOCHS**
- **HIGHLANDS – NORTHERN AND NORTHWEST SCOTLAND, MOUNTAINS, FJORDS, CASTLES AND HISTORIC VILLAGES**
- **INNER HEBRIDES & ISLE OF SKYE – MAIN WESTERN ISLANDS, CLIFFS, MOUNTAINS AND REMOTE BAYS**
- **OUTER HEBRIDES – REMOTE ATLANTIC ISLANDS, WHITE BEACHES, DUNES AND TRADITIONAL GAELIC COMMUNITIES**
- **ORKNEY & SHETLAND – NORTHERN ARCHIPELAGOS, PREHISTORIC SITES, RUGGED COASTLINES AND UNIQUE MARINE LIFE**

The main airports for access to Scotland are:

- **Edinburgh Airport – Lowlands and Central Scotland**
- **Glasgow Airport – Western Lowlands and Southern Highlands**
- **Inverness Airport – Northern Highlands and Fjords**
- **Stornoway Airport – Outer Hebrides**
- **Kirkwall Airport – Orkney**
- **Sumburgh Airport – Shetland**

Scotland is more than just a land: it's a layered tale of peoples, legends, and landscapes, where each place invites you to experience it slowly and attentively. From cosmopolitan and historic cities to remote islands, from medieval castles to glacial valleys and fjords, Scotland offers a complete experience that blends history, culture, and nature in a unique balance.

LOWLANDS HISTORY, NATURE AND CULTURE IN THE HEART OF SCOTLAND

The Scottish Lowlands are a region of gentle landscapes and rich culture, where rolling hills, inland lakes, rivers, and historic towns intertwine to create diverse and evocative environments. The area encompasses the traditional counties of the Scottish Borders, Dumfries and Galloway, Lanarkshire, Ayrshire, Fife, and Lothian, and includes the major cities of Edinburgh, Glasgow, Stirling, Dumfries, and Perth. Landscapes range from the rolling hills of the Pentland Hills and Southern Uplands to inland lakes such as Loch Lomond and Loch Leven, rivers such as the River Clyde, River Tay, and River Forth, and fertile valleys home to picturesque villages such as Melrose, Peebles, and Linlithgow. Historically, the Lowlands have been inhabited since the Iron Age, with traces of hill forts and sacred circles such as Traprain Law and Callendar House Hillfort. During the Middle Ages, abbeys like Melrose Abbey and castles like Stirling Castle and Linlithgow Palace consolidated political and religious power, while market cities like Edinburgh and Glasgow developed trade, arts, and manufacturing. Over the centuries, noble families like the Hamiltons and Douglasses, along with Scottish monarchs Joan of Scotland and James VI, and British monarchs like William III and Anne of Great Britain, invested in historic homes like Hopetoun House, Traquair House, and Drumlanrig Castle, gardens like the Royal Botanic Garden Edinburgh and Auchingarrich Gardens, and historic libraries like Callendar House and the National Library of Scotland, leaving behind an architectural and cultural heritage that is still accessible and valued today. From a naturalistic perspective, the Lowlands offer an extraordinary variety of ecosystems: the rolling hills of the Pentland Hills, river valleys like those of the River Tweed and River Clyde, inland lakes like Loch Lomond, Loch Leven, and Loch Katrine, ancient woodlands like Cadzow Forest and Drumlanrig Estate Woods, and agricultural plains like those of the Central Belt and the Scottish Borders, home to red deer, foxes, birds of prey, and aquatic species. Footpaths and cycle routes along historic rivers and canals like the Forth and Clyde Canal and the Union Canal offer peaceful strolls, while nature parks like Loch Lomond and The Trossachs National Park and local reserves like The Hermitage offer immersive nature experiences away from the beaten track. The Scottish Lowlands thus represent a land of balance between history, culture, and natural landscapes, where every city, village, lake, and hill tells layered stories and offers authentic experiences, suitable for every type of trip.

PLACES AND EXPERIENCES FOR OVER-65S TRIPS OFF THE BEATEN PATH

The Lowlands offer perfect travel experiences for those over 65, combining tranquility, accessibility, and cultural richness. Historic villages like Peebles and Innerleithen offer leisurely strolls among stone buildings, small local shops, and cozy cafés, while historic homes like Traquair House, the oldest continuously inhabited residence in Scotland, offer accessible guided tours through historic rooms, libraries, and manicured gardens, recounting over 900 years of Scottish history. Cities like Stirling allow you to safely explore Stirling Castle, with ramps and accessible paths, and stroll through the medieval streets of the historic center, enjoying panoramic views of the surrounding hills and the River Forth. Callendar House Museum in Falkirk is also an ideal option, with easily accessible exhibition rooms and gardens that tell the story of the region through furnishings, artwork, and local artifacts. Nature experiences in the Lowlands are equally accessible and relaxing. The flat paths along the Union Canal or the Forth and Clyde Canal allow for leisurely strolls or boat trips, while green spaces like The Hermitage near Dunkeld and the gardens of Drumlanrig Estate Woods allow for effortless observation of red deer, birds of prey, and local wildlife. Inland lakes, such as Loch Leven and Loch Lomond, offer flat paths along their banks, with easily accessible picnic areas and viewpoints. Cultural attractions are also well-supported: small museums like the Smith Art Gallery & Museum in Stirling house collections of art, sculpture, and local artifacts from the Middle Ages to the 19th century, allowing for slow, in-depth explorations. Scottish Borders villages like Kelso, Peebles, and Lauder offer galleries, artisan workshops, and traditional workshops where you can learn about local crafts in an accessible and relaxed way. Thanks to the easily accessible combination of nature, history and culture, the Scottish Lowlands offer over-65s a peaceful, safe and stimulating travel experience, where every walk and visit becomes a moment of discovery and shared pleasure, far from the crowds and the beaten tourist track.





DID YOU KNOW?

The Scottish Lowlands hide fascinating curiosities and stories often unknown to visitors. In the city of Stirling, for example, the famous Stirling Castle was the scene of important historical events, including the coronations of Scottish monarchs and battles that shaped the fate of Scotland in the 15th and 16th centuries. A few kilometers away, the Wallace Monument commemorates William Wallace, a national hero, and offers a panoramic view of the surrounding valleys that few tourists know about.

In the countryside and villages of the Scottish Borders, such as Peebles and Kelso, craft traditions dating back to the 19th century persist: weaving, woodworking, and pottery are still practiced in workshops open to the public, offering an authentic glimpse into local life. Some historic bridges, such as the Leaderfoot Viaduct, built in the 19th century for rail transport, remain evocative settings for photographs and peaceful strolls.

The inland lakes of the Lowlands hold small natural wonders: Loch Katrine was a vital water source for Glasgow in the 19th century, with its aqueduct partially open to visitors today. Its waters are home to colonies of swans and herons, which can be observed peacefully during walks along the shore. Even the more remote Loch Achray offers tranquil glimpses perfect for admiring ancient forests and rolling hills.

Other curiosities include historic homes such as Traquair House, the oldest continuously inhabited residence in Scotland, which houses objects, furnishings, and artworks from the 15th to the 19th century, and Callendar House, with collections that tell the story of local history from the 17th century onwards. Both houses are surrounded by gardens and parks featuring centuries-old trees and hidden corners rarely visited by tourists.

These often lesser-known places allow you to discover a side of the Scottish Lowlands made of history, nature and accessible culture, with authentic experiences that tell the layered stories of people, landscapes and traditions far from the beaten track.

HIGHLANDS

PRIMORDIAL BEAUTY AMONG MOUNTAINS, LAKES AND RUGGED COASTS

The Scottish Highlands represent the northern and northwestern part of Scotland, a region of great natural and cultural beauty where imposing mountains, deep fjords, and historic villages intertwine to create landscapes of extraordinary charm. The area includes the Highland Council Area, the Western Highlands, the regions of Lochaber, Inverness-shire, Sutherland, and Caithness, as well as major cities such as Inverness, Fort William, Wick, and Ullapool. Landscapes range from the mountainous massifs of Ben Nevis and the Cuillin Hills to glacial valleys such as Glen Shiel, Glen Coe, and Glen Affric, and sea fjords such as Loch Torridon, Loch Duich, and Loch Maree, creating unique habitats for red deer, golden eagles, otters, and seals. Historically, the Highlands were inhabited by Gaelic clans such as the MacDonalds, MacLeods, and MacKenzies, whose fortresses and castles still mark the land, including Eilean Donan Castle, built in the 13th century, and Urquhart Castle on the shores of Loch Ness, testifying to centuries of clan and defensive history. Roman influence is only marginally present in the southern Highlands, while in the Middle Ages, abbeys such as Fortrose Cathedral and religious settlements scattered along the Moray Firth highlight the importance of Christianity in the region. Naturally, the Highlands offer an extraordinary variety of ecosystems: mountains such as Ben Nevis and An Teallach, glacial valleys such as Glen Shiel and Glen Strathfarrar, inland lochs such as Loch Ness, Loch Morar, and Loch Maree, and woodland areas such as Glen Affric Forest Reserve and Achnashellach Forest. The rugged coastlines and sea fjords, including Loch Torridon and Loch Duich, provide habitats for seals, dolphins, puffins, and sea eagles, while rivers like the River Spey, River Dee, and River Lochy offer fishing, kayaking, and walking along flat paths. Historic trails and walking routes, such as the West Highland Way and the Great Glen Way, offer immersive nature experiences, traversing glens, hills, and remote coastlines, while picturesque villages like Plockton, Gairloch, and Torridon preserve traditional architecture, craft galleries, and local shops, offering an authentic experience of Highland culture and history. The Scottish Highlands are thus a land of extraordinary diversity, where clan history, medieval architecture, mountain landscapes, and fjords blend to offer authentic, intimate, and varied experiences, suitable for every type of travel.

PLACES AND EXPERIENCES FOR OVER-65S TRIPS OFF THE BEATEN PATH

The Scottish Highlands offer perfect experiences for travelers over 65, with peaceful itineraries, evocative landscapes, and a combination of nature, culture, and history accessible at a leisurely pace. For those who enjoy gentle walks and relaxing views, the areas around Loch Muick and Loch Ossian offer flat trails through crystal-clear waters, coniferous forests, and open meadows, ideal for observing red deer, foxes, and birds of prey in complete tranquility. For those who wish to discover local history, Fort George, built in the 18th century near Inverness as a defensive fortress after the Jacobite Rebellion, offers spacious, accessible spaces, views of the Moray Firth, and a small museum chronicling military life of the time. Duncraig Castle, located between Loch Carron and Applecross, offers strolls through the surrounding gardens and the opportunity to observe ancient towers and walls, offering a glimpse into history in a secluded and peaceful setting. Picturesque, less-frequented villages like Achnasheen and Torridon preserve traditional stone architecture and small local shops, ideal for leisurely strolls, light cultural explorations, and relaxing moments in front of a café or art gallery. The Gairloch Heritage Museum chronicles the region's history from the 19th century onwards, with easily accessible exhibitions and short walks suitable for those who prefer a quieter visit. Nature itineraries include walks along the fjords of Loch Ewe and Loch Maree, with short, safe boat trips to admire marine life such as seals, otters, and cormorants, without the crowds of more touristy destinations. Short scenic walks along Glen Docherty or the trails around Beinn Eighe National Nature Reserve offer breathtaking scenery and the opportunity to experience nature in complete peace and safety. The Highlands are thus an ideal destination for travelers over 65 who wish to combine history, culture, authentic villages, and spectacular natural landscapes, off the beaten track and in complete comfort, for relaxing and memorable experiences.





DID YOU KNOW?

The Scottish Highlands preserve a wealth of stories and traditions that reflect Scotland's most authentic identity. In Loch Ness, one of the deepest lakes in the United Kingdom with a maximum depth of approximately 230 meters, the legend of the famous "Nessie" has been passed down for centuries. It was first sighted in modern times in 1933, although similar tales date back to the 6th century in the chronicles of Saint Columba. On its shores lie the evocative ruins of Urquhart Castle, the scene of numerous clan conflicts during the Middle Ages and the Scottish Wars of Independence. In the heart of the Western Highlands, the village of Plockton is known for its unusually mild microclimate, which allows the growth of *Cordyline australis* palms, a rare phenomenon at these latitudes and made possible by the influence of the Gulf Stream. Not far away, the famous Eilean Donan Castle, located at the confluence of Lochs Duich, Long, and Alsh, is one of Scotland's most photographed castles. It was rebuilt in the 20th century after being largely destroyed in 1719 during the Jacobite uprisings. The Highlands are deeply connected to clan history. For example, Glen Coe was the site of the tragic massacre of 1692, when members of the MacDonald clan were killed by soldiers affiliated with the Campbell clan after offering them hospitality, an event that remains one of the most dramatic symbols of Scottish history. In the Strathspey region, along the River Spey, one of Scotland's most celebrated traditions developed: whisky production. Historic distilleries such as Glenlivet, founded in 1824, contributed to the global spread of Scotch whisky, making the Speyside area one of the most important production regions.

From a naturalistic perspective, the Highlands are home to some of the oldest and most pristine areas in Europe. Beinn Eighe National Nature Reserve, established in 1951, was the UK's first national nature reserve and protects precious Caledonian pine forests and a rich biodiversity that includes red deer, golden eagles, and red squirrels. Furthermore, Loch Morar, located west of Fort William, is the deepest freshwater loch in the UK and, according to local lore, is inhabited by a legendary creature called "Morag."

The Highlands also preserve important prehistoric and religious sites. On the shores of the Moray Firth, the Clava Cairns archaeological site, dating back to the Bronze Age (circa 2000 BC), consists of burial mounds and stone circles that testify to the ancient ritual practices of local populations. In the same area, Fortrose Cathedral, built between the 13th and 14th centuries, represents one of the finest examples of medieval Highland architecture and bears witness to the region's religious importance in the Middle Ages. These curiosities and anecdotes reveal how the Scottish Highlands are much more than a simple natural destination: they are a land rich in history, legends, and traditions that continue to live on in the landscapes, villages, and local culture, offering visitors an authentic and deeply evocative experience.

INNER HEBRIDES AND ISLE OF SKYE BETWEEN WILD CLIFFS, GAELIC TRADITIONS AND PRIMORDIAL LANDSCAPES

The Inner Hebrides and the Isle of Skye represent some of the most spectacular and evocative landscapes in western Scotland, characterized by rugged coastal landscapes such as the cliffs of Neist Point and Talisker Bay on the Isle of Skye, as well as the spectacular basalt coasts of Fingal's Cave on the Isle of Staffa, part of the Inner Hebrides archipelago. These are flanked by imposing mountains such as the Cuillin Hills on the Isle of Skye, divided into the more rugged Black Cuillin and the gentler Red Cuillin, Ben More on the Isle of Mull, the only mountain in the Inner Hebrides to exceed 900 meters, and the Paps of Jura, three conical peaks that dominate the landscape of the Isle of Jura. These natural environments are intertwined with communities deeply rooted in Gaelic tradition, which is still alive today in the language, music, and local customs. This archipelago comprises the main islands of Skye, Mull, Islay, Jura, Rum, Eigg, Canna, and Coll, located between the west coast of the Highlands and the North Atlantic. Major population centers include Portree, the capital of the Isle of Skye, Tobermory on the Isle of Mull, Bowmore and Port Ellen on Islay, and Craighouse on the Isle of Jura. Landscape-wise, the area is dominated by geological formations of volcanic origin and shaped by glacial action. On the Isle of Skye, the Cuillin Hills—divided into the Black Cuillin, characterized by basalt and gabbro rocks, and the gentler Red Cuillin—are some of the most spectacular mountains in the United Kingdom. Other iconic sites include the Quiraing and the Old Man of Storr, imposing rock formations on the Trotternish Peninsula, and the cliffs of Neist Point, which offer breathtaking ocean views. On the Isle of Mull, Ben More stands out, the only mountain in the archipelago to rise above 900 meters, while on the Isle of Rum, the Cuillins of Rum are located, a geologically and naturally significant massif. The coasts of the Inner Hebrides are dotted with bays and marine lochs, such as Loch Harport and Loch Dunvegan on Skye, Loch na Keal on Mull, and Loch Indaal on Islay. These are ideal habitats for a rich marine life, including grey seals, dolphins, minke whales, white-tailed sea eagles, and numerous species of seabirds, such as puffins. The islands are also home to protected natural environments, including the Isle of Rum National Nature Reserve, known for its red deer and golden eagles. From a historical and cultural perspective, the Inner Hebrides are deeply connected to the tradition of Scottish clans and Gaelic culture, which is still alive today in the local language and customs. Castles such as Dunvegan Castle on the Isle of Skye, the historic residence of the MacLeod clan since the 13th century, and Duart Castle on the Isle of Mull, linked to the MacLean clan, testify to the power and influence of clan families. On the Isle of Iona, easily accessible from Mull, lies the famous Iona Abbey, founded in 563 AD by Saint Columba, one of the most important religious centers of medieval Scotland and a key place in the spread of Christianity in the country. The Inner Hebrides are also renowned for their artisanal and manufacturing traditions. The Isle of Islay is world-famous for its peated whisky production, with historic distilleries such as Laphroaig, Lagavulin, and Ardbeg, while villages such as Portree and Tobermory preserve traditional architecture, picturesque harbors, and a vibrant local arts scene. From a naturalistic and cultural perspective, the Inner Hebrides and the Isle of Skye represent an area of extraordinary diversity, where mountains, cliffs, bays, and historic villages blend with a strong Gaelic identity. This combination of spectacular landscapes, clan history, and centuries-old traditions offers authentic and immersive experiences, making the area ideal for any type of travel.

PLACES AND EXPERIENCES FOR OVER-65S TRIPS OFF THE BEATEN PATH

The Inner Hebrides and the Isle of Skye offer ideal experiences for travelers over 65, with peaceful itineraries, breathtaking views, and accessible nature trails. The Isle of Eigg, for example, offers gentle walks along Singing Sands Beach or along paths leading to An Sgùrr, the island's distinctive volcanic formation. Here, the relatively flat terrain and expansive views offer moments of effortless nature contemplation, with the possibility of spotting red deer and golden eagles. On Skye, the areas of Armadale and Tarskavaig offer short, accessible coastal walks with views of the Cuillin Range and the opportunity to visit historic gardens like Armadale Castle Gardens, where ramps and well-maintained paths make the visit comfortable even for those who prefer slower strolls. Villages like Elgol, with small bays and access to boats for short scenic cruises on Loch Scavaig, allow you to enjoy the seascape without overly strenuous hikes. On the Isle of Mull, locations like Lochbuie and the trails in Bodaig Forest offer peaceful walks through hills and woods, with the chance to spot local wildlife such as seals, puffins, and red deer. Small museums and galleries, such as the Tobermory Distillery and the Mull Museum, showcase collections of local history, art, and island traditions, with easy access and rest areas for a comfortable visit. These destinations combine spectacular scenery, local history, and ease of access, allowing travelers over 65 to explore the Inner Hebrides and Skye in a safe, relaxing, and fully immersive way, while enjoying authentic, off-the-beaten-path experiences.





DID YOU KNOW?

The Inner Hebrides and the Isle of Skye are places of great charm, where unspoiled nature, history and local traditions intertwine in surprising ways.

The Isle of Eigg, for example, is famous for being almost completely self-sufficient in energy, thanks to a combined system of solar, wind and hydroelectricity, a unique model of community sustainability.

On the Isle of Mull, the village of Tobermory is striking for its colorful houses lining the harbor, dating back to the 18th century, originally fishermen's warehouses and workshops. The bright colors of the facades, in addition to giving the village a unique identity, served to guide sailors in fog and storms.

On the island of Jura, the hills and woods are home to one of the highest densities of red deer in Europe, allowing for close encounters with local wildlife in completely natural and uncrowded settings.

Many of the islands, including Rum and Canna, offer refuges for seabirds such as puffins and fulmars, and are important birdwatching sites, far from the main tourist routes. Walks along rugged coastlines, secluded bays, and mountain trails allow you to appreciate not only the extraordinary variety of landscapes, but also the Gaelic traditions that still characterize these communities, from small villages to the whisky distilleries of Bowmore and Port Ellen.

In this area, every beach, hill, village, and forest tells layered stories of nature, history, and local culture, offering authentic and surprising experiences, perfect for those seeking off-the-beaten-path destinations brimming with charm.

OUTER HEBRIDES ISLANDS BETWEEN WHITE BEACHES, DUNES AND ANCIENT STORIES

The Outer Hebrides, also known as the Outer Hebrides, is a remote archipelago in the North Atlantic, characterized by pristine white beaches like Seilebost Beach and Traigh Mhor in Barra, sand dunes like Nisabost in Lewis and Rodel in Harris, rugged coastlines like Vatersay Sound and Hushinish Point, and communities deeply rooted in Gaelic tradition. The archipelago includes the main islands of Lewis, Harris, North Uist, South Uist, Benbecula, Barra, and St. Kilda, along with smaller islets like Berneray, Flodaigh, and Pabbay. The main towns are Stornoway on Lewis, Tarbert on Harris, and Castlebay on Barra. The landscape is dominated by wide, secluded beaches like Luskentyre Sands on Harris, dunes and inland peat bogs like Loch an Duin on North Uist and Loch Bee on Benbecula, gentle mountains like Clisham (Harris's highest peak), and small inland lochs like Loch Langavat on Lewis and Loch Seaforth on Harris, which create ideal habitats for unique wildlife. The islands are home to seabirds such as puffins, fulmars, and eider ducks, while the surrounding waters are frequented by grey seals, harbor seals, and otters, making the Outer Hebrides a haven for wildlife watching. Historically and culturally, the archipelago retains strong Gaelic roots: the Scots Gaelic language is still spoken by a significant portion of the population, and local traditions include Harris Tweed weaving, traditional music, and dance. Prehistoric remains such as the Neolithic Callanish Circles on Lewis testify to ancient settlements and spiritual rituals, while historic buildings such as Kisimul Castle on Barra, located on a defensive islet, tell the story of centuries of clan and maritime history. The Outer Hebrides are thus a unique territory, where spectacular landscapes, pristine nature, and traditional culture merge, offering authentic, immersive experiences far from the beaten tourist track.

PLACES AND EXPERIENCES FOR OVER-65S TRIPS OFF THE BEATEN PATH

The Outer Hebrides offer peaceful and accessible experiences for travelers over 65, with spectacular scenery and a slow pace, far from the crowds. On Lewis, walks along the beaches of Uig Sands or Dalmore Beach allow you to enjoy the beauty of the sea and dunes without crowds, with flat paths suitable for relaxed walks. Small inland lochs like Loch Stiapavat offer scenic routes through rolling hills and birch groves, ideal for birdwatching and relaxing moments immersed in nature. On North Uist, the peat bogs of Loch Obisary and the dunes of Balranald Beach allow for safe walks on well-marked trails, with the chance to spot red deer, herons, and puffins. Villages like Solas and Clachan offer small local museums, such as the North Uist Heritage Centre in Lochmaddy, where you can learn about the island's history and traditional Harris Tweed weaving, as well as artisan workshops that keep ancient traditions alive in an accessible way. On Barra, the tranquil bays of Vatersay and Eoligarry offer spectacular views in complete privacy, while accommodations in traditional cottages or well-equipped lodges ensure comfort and tranquility. Easy hikes along coastal paths, such as around Castlebay or the Rubh' an t-Seanna Bhaile peninsula, or short boat trips to smaller islands like Flodday and Sandray, complete the experience, offering direct contact with the pristine nature of the Outer Hebrides in complete safety and serenity.





DID YOU KNOW?

The Outer Hebrides are home to some of Scotland's oldest traditions. The Isle of Lewis is home to the famous Callanish Stones, a complex of monoliths dating back to the Neolithic period, predating even Stonehenge, and shrouded in mystery as to the ritual functions of the ancient inhabitants.

The Gaelic language is still spoken daily in many communities, such as Stornoway, and accompanies local music, poetry, and festivals, keeping the archipelago's cultural identity alive.

On Harris, the beaches of Luskentyre are not only spectacular for their white sand and turquoise waters, but are also famous for their role in the local tides, which shape dunes and coastal lakes, creating ideal habitats for puffins and fulmars.

North Uist retains inland peat bogs and lochs, such as Loch Obisary, where herons, ducks and foxes can be observed, in an ecosystem that has remained virtually intact for centuries.

Local craftsmanship is another unique aspect: Harris Tweed, handwoven in the homes of Harris, remains an example of a thousand-year-old artisan tradition, with each fabric certified according to precise laws and produced exclusively in the archipelago.

On Barra, Kisimul Castle, located on a defensive islet in Castlebay, bears witness to the history of the clans that ruled the island, while the historic sea routes between the smaller islands have shaped the economic and social life of the population for centuries.

The Outer Hebrides therefore offer a unique mix of ancient history, living culture and pristine landscapes, with local curiosities and traditions that tell of a world still deeply connected to nature and its Gaelic roots, far from the most frequented tourist routes.

ORKNEY AND SHETLAND ISLANDS BETWEEN PREHISTORY, SEA AND TRADITION

The Orkney and Shetland Islands are Scotland's northernmost archipelagos, located between the North Sea and the Atlantic Ocean, and represent an area of extraordinary historical, cultural, and natural significance. The Orkney archipelago comprises approximately 70 islands, 20 of which are inhabited, including Mainland, Hoy, Rousay, and Sanday, while the Shetland archipelago comprises approximately 100 islands, with the main ones being Mainland, Yell, Unst, Fetlar, and Bressay. The main towns are Kirkwall and Stromness in Orkney, and Lerwick in Shetland. Scenically, the islands offer a unique combination of rugged coastlines such as Yesnaby and Marwick Head in Orkney, and Eshaness and Sullom Voe in Shetland; fjords such as Scapa Flow and Eynhallow Sound in Orkney, and Bluemull Sound and Yell Sound in Shetland; deep bays such as Wideford Bay and Loth Bay in Orkney, and Hamnavoe Bay and Voe of Dale in Shetland; sheer cliffs such as Yesnaby (Orkney) and Sumburgh Head (Shetland); rolling hills such as Ward Hill (Unst); and vast agricultural plains, as well as inland lochs such as Loch of Stenness and Loch of Spiggie, home to a wealth of aquatic wildlife and migratory birds. These islands are some of the best places in the UK to observe puffins, cormorants, harbor seals, and otters, while whales, dolphins, and grey seals can be spotted in the surrounding waters. From a historical and cultural perspective, Orkney and Shetland hold evidence of some of the oldest human settlements in Britain. Orkney is famous for the Neolithic complex of Skara Brae, dating back approximately 5,000 years, and for megalithic sites such as the Ring of Brodgar and Maeshowe, which bear witness to the rituals and sophisticated architecture of prehistoric times. Shetland, influenced for centuries by Norse culture, preserves Viking fortresses such as Jarlshof on the Mainland, as well as local traditions linked to fishing, navigation, and textiles, particularly the production of Shetland wool. The islands also have a unique industrial and maritime heritage, with historic lighthouses such as Eshaness Lighthouse (Shetland) and Brough of Birsay (Orkney), which testify to the long history of navigation and maritime defense. Small villages such as Housa Voe and Brae in Shetland, or Evie and Pierowall in Orkney, offer direct contact with local life, away from the beaten tourist track. Orkney and Shetland are a land where prehistoric history, Viking culture, spectacular landscapes, and marine biodiversity merge, offering authentic, immersive experiences suitable for every type of travel.

PLACES AND EXPERIENCES FOR OVER-65S TRIPS OFF THE BEATEN PATH

The Orkney and Shetland Islands offer ideal itineraries for travellers over 65, combining tranquility, accessibility and spectacular scenery.

In Orkney, flat walks along the coasts of Evie Bay and Wideford Bay offer uncrowded views of North Sea sunsets and cliffs teeming with seabird colonies. Small inland lochs like Loch of Stenness and Loch of Harray offer flat paths through moors and meadows, perfect for birdwatching and relaxing in nature. The villages of Finstown, St. Margaret's Hope, and Houton offer pleasant stops at local cafés, small museums like Orkney Museum in Kirkwall, and accessible, quiet artisan workshops where you can discover the archipelago's prehistoric and Viking history.

In Shetland, flat paths along Hamnavoe Bay and Voe of Dale offer leisurely strolls with breathtaking views of the cliffs and smaller islands. Villages like Lerwick, Brae, and Housa Voe offer welcoming accommodations and accessible amenities, while easy hikes to islands like Noss and Mousa allow you to safely observe seals, puffins, and sea eagles.

With flat routes, quiet villages and spectacular scenery, Orkney and Shetland are perfect destinations for over-65s seeking direct contact with nature, history and culture, away from the busiest tourist flows.





DID YOU KNOW?

Orkney and Shetland hold surprising curiosities linked to their history and culture.

In Orkney, the Neolithic complex of Skara Brae, dating back some 5,000 years, has been buried by sand for millennia, preserving houses, tools and relics of daily life remarkably intact, offering insights into the prehistoric lives of its inhabitants.

The Ring of Brodgar and Maeshowe demonstrate the advanced astronomical and architectural knowledge of Neolithic communities, with solar alignments and sophisticated burial chambers.

On Shetland, Norse influence is still evident: the site of Jarlshof shows continuous settlement from the Neolithic to the Viking period, with dwellings, enclosures and tombs.

The production of Shetland wool has ancient roots, and traditional “Fair Isle sweaters” derive from weaving techniques developed in remote villages such as Brae and Housa Voe.

Shetland is also home to one of the highest concentrations of historic lighthouses in the UK, such as Eshaness Lighthouse, which guided sailors between treacherous cliffs and remote fjords.

The surrounding waters, rich in whales, dolphins and seals, and the colonies of puffins and cormorants on the cliffs of Yesnaby and Sumburgh Head, make the islands not only a cultural heritage site, but also a natural paradise.

These curiosities make Orkney and Shetland a unique mosaic of ancient history, living traditions and extraordinary biodiversity, still accessible and authentic today.



WALES: EPIC EMOTIONS AMIDST MOUNTAINS, VALLEYS, AND COASTLINES



Wales is a land of striking contrasts, where imposing mountains like Snowdon and the Black Mountains, deep valleys like the Wye Valley and the Rhondda Valley, rugged coastlines like St. Davids Head and Strumble Head, and picturesque islands like Anglesey and Skomer intertwine with a millennia-old history and vibrant cultural traditions. Before the arrival of the Romans, the territory was inhabited by Celtic tribes like the Silures, Ordovices, and Demetes, who developed complex societies with a strong spiritual connection to nature, fortifications like Tre'r Ceiri and Castell Dinas, and myths linked to agricultural cycles and local deities. The Roman era left tangible evidence such as the military roads between Caerleon and Segontium, the forts of Caerleon Roman Fortress and Segontium Roman Fort, and the remains of aqueducts like Dolaucothi and protective walls still visible in Caerwent, which tell the story of Roman organization and presence in Wales. The Middle Ages saw the construction of legendary castles like Caernarfon Castle, Conwy Castle, and Harlech Castle, abbeys like Tintern Abbey, and market towns like Cardiff and Swansea, which consolidated local trade and the region's culture. During the Renaissance and subsequent centuries, noble families and local lords like the House of Tudor and the House of Wynn consolidated architectural heritages like Powis Castle and Chirk Castle, historic gardens like Bodnant Garden, and libraries like the National Library of Wales in Aberystwyth, leaving a cultural legacy that still permeates cities and countryside today. Festivals like the National Eisteddfod, museums like the National Museum Cardiff, and theaters like Theatr Mwldan testify to the nation's cultural vitality and capacity for innovation.

From a naturalistic perspective, Wales offers a surprising variety of environments: the mountains of Snowdonia National Park, with Mount Snowdon and surrounding valleys like the Llanberis Valley; the Brecon Beacons National Park and Pembrokeshire Coast National Park, with rolling hills, placid rivers like the River Usk, and rugged coastlines like St Davids Head and Strumble Head; the main islands, such as Anglesey, with spectacular cliffs and picturesque villages like Beaumaris and Menai Bridge; and the smaller islands off the southwest coast, such as Skomer and Skokholm, renowned for their marine life and bird colonies; the plains and moors of mid-Wales offer rolling landscapes and rural villages like Llanwrtyd Wells and Llangammarch Wells, ideal for quiet walks and outdoor activities. The main rivers, from the Severn to the Taff, mark the geography and history of the territories, while the Atlantic and Bristol Channel coasts offer cliffs such as Worm's Head, dunes such as Merthyr Mawr Sand Dunes and bays such as Cardigan Bay that tell the story of the ancient connection between the Welsh and the sea.

Geographically, Wales covers approximately 20,800 km², just over a sixth of the size of Italy, and includes mountains, hills, plains, rivers, and islands, with a unique balance between wilderness and historic settlements.

The four main areas that make up the region are:

- NORTH WALES – MOUNTAINS, RUGGED COASTLINE, THE ISLE OF ANGLESEY AND HISTORIC FORTRESSES
- MID WALES – ROLLING HILLS, MOORLAND, TRANQUIL RIVERS AND RURAL VILLAGES
- SOUTH WALES – COASTAL PLAINS, HISTORIC CITIES SUCH AS CARDIFF AND SWANSEA, COASTLINES AND NATURE PARKS
- WEST WALES (WEST WALES / PEMBROKESHIRE) – COASTAL PARKS, SMALL ISLANDS, BAYS AND PICTURESQUE COMMUNITIES

The main airports accessing the region are:

- Cardiff Airport – Main gateway to South Wales
- Anglesey Airport – Gateway to the North and the Islands
- Bristol Airport – Useful for the South West and Pembrokeshire area


Wales is more than just a collection of territories: it's a layered tale of people, history, legends, and landscapes, where each place invites you to discover it slowly and attentively. From rugged coastlines to tranquil moors, from mountain valleys to picturesque villages, the region offers a complete experience that blends history, culture, and nature in a rare and fascinating balance.

NORTH WALES BETWEEN LEGENDARY MOUNTAINS, MEDIEVAL CASTLES AND SPECTACULAR COASTS

North Wales is one of the most captivating and authentic regions in the United Kingdom, where imposing mountain landscapes, rugged coastlines, and a rich historical heritage blend together in a landscape of extraordinary diversity. The area encompasses the counties of Gwynedd, Conwy, Denbighshire, and Flintshire, as well as the island of Anglesey (Ynys Môn), with major towns such as Bangor, Caernarfon, Conwy, Llandudno, Holyhead, and Betws-y-Coed. The landscape is dominated by Snowdonia National Park, officially known as Eryri National Park, home to Mount Snowdon (Yr Wyddfa), the highest peak in Wales at 1,085 meters. Surrounding it are spectacular mountain ranges such as the Glyderau and Carneddau, glacial valleys, and glacial lakes such as Llyn Padarn, Llyn Ogwen, and Llyn Llydaw. The coast offers equally striking scenery, with limestone headlands such as the Great Orme and Little Orme in Llandudno, wide sandy bays such as Colwyn Bay and Red Wharf Bay on the island of Anglesey, and scenic coastlines along the Menai Strait, which separates the island from the mainland. Historically, North Wales is renowned for its extraordinary concentration of medieval castles built in the 13th century by the English King Edward I, now recognized as UNESCO World Heritage Sites. Among these are Caernarfon Castle, known for its polygonal towers and strong symbolic significance in Welsh history; Conwy Castle, overlooking the Conwy estuary; and the imposing fortresses of Harlech and Beaumaris, exceptional examples of medieval military architecture and defensive planning. The region retains a strong cultural identity: the Welsh language (Cymraeg) is widely spoken and represents a fundamental element of daily life and a sense of local belonging. Musical, literary, and craft traditions are still alive in communities, while religious buildings such as Bangor Cathedral, founded in the 6th century and rebuilt in subsequent centuries, bear witness to the region's long spiritual history. From a naturalistic perspective, North Wales is home to a rich biodiversity. The mountains and moors are habitats for species such as the peregrine falcon, the red-billed chough (the symbol of Wales), and the European otter. The coastal waters of the Irish Sea are frequented by grey seals, dolphins, and numerous species of seabirds, particularly along the island of Anglesey, which includes protected areas such as the South Stack Cliffs RSPB Reserve, one of the UK's most important sites for birdwatching. North Wales therefore represents a land of extraordinary balance between nature, history, and culture, where legendary mountains, medieval castles, and communities deeply rooted in tradition offer authentic and varied experiences, suitable for every type of travel.

PLACES AND EXPERIENCES FOR OVER-65S TRIPS OFF THE BEATEN PATH

North Wales offers an ideal travel experience for those seeking a slower pace, relaxing landscapes, and uncrowded cultural visits, thanks to a combination of historic villages, accessible coastlines, and easily explorable natural areas. One of the most suitable areas is the Vale of Clwyd, a wide, gently rolling valley in Denbighshire characterized by agricultural landscapes, small historic towns, and scenic drives. The village of Ruthin is a particularly interesting landmark: its historic center boasts well-preserved medieval buildings, such as the Ruthin Gaol Museum, a former Victorian prison now converted into a museum, offering an accessible and easily accessible cultural experience. On the north coast, the town of Abergel and the nearby seaside resort of Pensarn Beach offer flat seaside walks, with wide, quiet spaces and a long promenade ideal for relaxing strolls. Nearby, Gwrych Castle, nestled in a hilly park overlooking the Irish Sea, offers leisurely visits to its gardens and historic trails. In the heart of Eryri (Snowdonia) National Park, the Beddgelert Forest area offers accessible and well-marked trails through coniferous forests and small streams like Afon Glaslyn, ideal for peaceful nature walks without challenging elevation changes. Picnic areas and easily accessible viewpoints are also found here. On the island of Anglesey (Ynys Môn), places like Beaumaris offer a particularly suitable environment for senior travelers: Beaumaris Castle, a UNESCO World Heritage Site, is easily accessible and overlooks the spectacular Menai Strait, while the seafront offers relaxing walks with views of the Welsh mountains. North Wales thus confirms itself as a perfect destination for travelers over 65: accessible, peaceful, and rich in history, with rolling landscapes, scenic coastlines, and authentic villages where you can enjoy a cultural and natural experience in complete serenity.





DID YOU KNOW?

North Wales boasts one of the highest densities of medieval castles in Europe, built in the 13th century during the reign of King Edward I of England: Caernarfon, Conwy, Harlech, and Beaumaris, now recognized as UNESCO World Heritage Sites, were designed not only as defensive structures but also as symbols of English power over the Welsh territory. At Caernarfon Castle, in particular, the future King Edward II was born in 1284, an event that contributed to its strong symbolic significance in British history.

Few people know that Eryri (Snowdonia) National Park is not only one of the most spectacular mountain areas in the United Kingdom, but also home to communities where Welsh is still the dominant everyday language, making it one of the most important cultural hubs for the survival of Cymraeg. The name Snowdonia itself derives from the English term, while in Welsh the region is called "Eryri," meaning "land of eagles," a historical reference to the presence of birds of prey in its mountains.

On the island of Anglesey (Ynys Môn) lies the village with one of the longest names in Europe, Llanfairpwllgwyngyllgogerychwyrndrobwllllantysiliogogoch, created in the 19th century as a railway promotional strategy. Also on the island, the South Stack area is one of the UK's most important nesting spots for seabirds such as puffins, which can be observed from viewing platforms on the cliffs.

Another peculiarity concerns the Menai Strait, the stretch of sea that separates Anglesey from the mainland: here there are two historic bridges of great engineering, the Menai Suspension Bridge (1826) designed by Thomas Telford and the Britannia Bridge, which revolutionised the connections between Wales and England.

North Wales is therefore an area where medieval history, linguistic identity and extremely diverse natural landscapes coexist in a unique way, still maintaining a strong link between local culture and territory.

CENTRAL WALES AMONG SILENT HILLS, RIVER VALLEYS AND TIMELESS VILLAGES

Mid Wales is one of the most authentic and least urbanized areas of the country, characterized by vast rolling landscapes, open moorland, and river valleys deeply shaped by nature. The region primarily encompasses the counties of Powys and parts of Ceredigion, with towns such as Llandrindod Wells, Newtown (Y Drenewydd), Welshpool (Y Trallwng), Machynlleth, and Aberystwyth, the latter located on the west coast and overlooking Cardigan Bay. The territory is dominated by a gently undulating yet expansive landscape, where the hilly ranges of the Cambrian Mountains alternate with river valleys crossed by waterways such as the River Severn (Afon Hafren), the longest river in the United Kingdom, and the River Wye (Afon Gwy), known for its natural landscapes and meanders through wooded hills. Reservoirs and reservoirs such as Llyn Clywedog and Vyrnwy Reservoir (Llyn Efyrnwy) add further landscape elements, creating tranquil environments rich in biodiversity. From a naturalistic perspective, Mid Wales is one of the wildest and least densely populated areas of the country. The vast moors and hills are home to species such as the peregrine falcon, the common buzzard, the European otter along the rivers, and the red deer in wooded areas such as Dyfi Forest and the woodlands of the Elan Valley. The latter is one of the most scenic areas of the region, characterized by a series of dams and reservoirs immersed in a highly evocative mountain and valley landscape. From a historical and cultural perspective, Mid Wales retains a strong rural and linguistic identity: the Welsh language (Cymraeg) is widely spoken and an integral part of daily life. Historic towns such as Machynlleth, the ancient capital of medieval Wales during Owain Glyndŵr's Revolt, and Llanidloes, one of the country's first market towns, bear witness to the region's long political and commercial history. Aberystwyth is also an important cultural and academic center, home to Aberystwyth University and the National Library of Wales, one of the most important libraries in the United Kingdom. Mid Wales is therefore distinguished by its balance of pristine nature, historical heritage, and vibrant cultural identity, offering an authentic, peaceful region deeply rooted in tradition, ideal for travel experiences away from the crowded routes.

PLACES AND EXPERIENCES FOR OVER-65S TRIPS OFF THE BEATEN PATH

Mid Wales is a particularly suitable destination for travelers over 65 thanks to its gently rolling landscapes, small historic towns, and accessible nature trails that allow for exploration without challenging elevation changes or tourist crowds. One of the most suitable areas is the Elan Valley in Powys, a landscape characterized by reservoirs and historic hydraulic infrastructure built between the 19th and 20th centuries to supply the city of Birmingham. The scenic roads that cross the valley allow for frequent stops and easily accessible observation points, with views of dams such as Craig Goch Dam and Penygareg Dam, nestled in a vast and peaceful natural setting. At the heart of the region is Llanidloes, considered one of the oldest towns in Wales, where Great Oak Street preserves medieval half-timbered buildings dating back to the 14th and 15th centuries. The River Severn (Afon Hafren), which originates nearby, flows through the village, offering short, flat urban walks between stone bridges and small historic squares. Further north, Llanwrtyd Wells, nestled among the Cambrian Mountains, is one of the smallest towns in the United Kingdom and retains a historic atmosphere linked to 19th-century spa tourism. Nearby are wooded areas such as Crychan Forest, with simple, well-marked forest trails suitable for slow walks in peaceful natural settings. In Rhayader, the gateway to the Elan Valley, the town center extends along the River Wye (Afon Gwy) and offers a relaxed setting with accessible amenities and riverside walks. From here, there is easy access to sections of the Wye Valley Walk, which in this area traverses open countryside, meadows, and small streams along generally flat paths. Finally, Builth Wells (Llanfairym-Muallt) represents another point of interest thanks to its location along the Wye and the presence of St. Mary's Church, a religious building of medieval origin. The village overlooks a traditional agricultural landscape and is home to facilities such as the nearby Royal Welsh Showground, an important center for events related to Welsh rural culture.





DID YOU KNOW?

Mid Wales is one of the least densely populated regions in the United Kingdom, a characteristic that has allowed the preservation of rural landscapes and strong Welsh linguistic traditions, especially in the inland areas of Powys. In many areas, Welsh remains a language of everyday use, particularly in small towns and valleys far from major roads.

The Elan Valley, now famous for its lakes and dams, is actually the result of a major engineering project between the late 19th and early 20th centuries, designed to channel water to Birmingham. The construction of infrastructure such as the Craig Goch and Pen-y-Garreg dams profoundly transformed the valley, yet preserved its natural appearance, creating a rare balance between human intervention and pristine landscape.

In the Wye River valley, towns like Machynlleth played a significant historical role: it was here, in 1404, that Owain Glyndŵr convened the first Welsh Parliament, a symbolic event that marked one of the most important affirmations of medieval Wales's national identity. Even today, the town retains traces of this historical legacy in local buildings and place names.

The River Severn system, which rises near Llanidloes, is also one of the region's most notable geographical features: it is the longest river in Britain, and its sources lie in an area of hills and peat bogs that remains sparsely populated to this day.


Finally, many of the forests of Mid Wales, such as those around Llanwrtyd Wells and the Cambrian Mountains, are the result of reforestation in the 20th century, which transformed areas once used for extensive grazing into woodland landscapes that are now rich in biodiversity.

SOUTH WALES COASTAL CITIES, INDUSTRIAL HERITAGE AND LANDSCAPES BETWEEN SEA AND GREEN VALLEYS

South Wales is the most urbanized and historically industrialized region in the country, but it is also surprisingly rich in nature, with Atlantic coastlines, deep river valleys, and hilly areas extending inland. The area primarily encompasses the counties of Cardiff, Swansea, Newport, the Vale of Glamorgan, Rhondda Cynon Taf, Caerphilly, Merthyr Tydfil, and Bridgend, encompassing both large urban centers and vast rural and coastal areas. The landscape is strongly characterized by two main elements: the coastal strip of the Bristol Channel and Swansea Bay, and the historic South Wales Valleys, narrow, deep river valleys such as those of the River Taff, River Rhondda, River Usk, and River Ebbw, which have shaped the region's geography and industrial history. These valleys, once the hub of coal mining and steelmaking, today present themselves as transforming landscapes, with nature trails, linear parks, and revitalizing communities. From a natural perspective, South Wales includes areas of great environmental value such as Bannau Brycheiniog National Park (Brecon Beacons), characterized by mountains like Pen y Fan, open plateaus, and spectacular waterfalls like Henrhyd Falls. The coast is dotted with cliffs, beaches, and wetlands, including the Gower Peninsula, the first area in the United Kingdom to be designated an Area of Outstanding Natural Beauty, with iconic sites such as Rhossili Bay, Three Cliffs Bay, and Oxwich Bay. From a historical and cultural perspective, South Wales is the heart of the Welsh Industrial Revolution, with cities such as Cardiff, now the country's capital and an important cultural and political center, and Swansea, a port city linked to shipping and industrial production. The inland valleys, particularly the Rhondda Valley, the Merthyr Tydfil Valley, and the Afan Valley, still retain evidence of Wales's mining past, with sites such as the Big Pit National Coal Museum in Blaenavon (a former coal mine now a UNESCO museum), the Rhondda Heritage Park in Trehafod, and the National Waterfront Museum in Swansea, which chronicles Wales's industrial and maritime evolution. The region also boasts historic sites linked to the coal and iron industries, such as the Blaenavon Industrial Landscape, a UNESCO World Heritage Site that includes perfectly preserved 19th-century mines, furnaces, and industrial infrastructure. Communities that developed around the coal mines include towns like Treorchy, Aberdare, and Pontypridd, which developed between the 19th and 20th centuries as mining villages and remain strongly tied to the industrial legacy and Welsh choral and community culture, which found one of its main centers of development in the valleys. South Wales is therefore distinguished by its strong duality: on the one hand, an industrial legacy among the most significant in Europe, on the other, a natural coastal and mountain heritage of great value, which today makes the region a complete and varied destination, capable of combining urban culture, historical memory and striking natural landscapes.

PLACES AND EXPERIENCES FOR OVER-65S TRIPS OFF THE BEATEN PATH

South Wales offers travelers over 65 a wide variety of accessible and relaxed experiences, thanks to its compact cities, urban parks, river valleys, and well-preserved historic sites, easily explored without major elevation changes or challenging routes. One of the most suitable destinations is Cardiff, the capital of Wales, which combines history and culture in an easily walkable urban setting. Cardiff Castle, located in the heart of the city, preserves Roman, medieval, and Victorian structures, while nearby Bute Park offers large, flat green spaces along the River Taff (Afon Taf), ideal for leisurely strolls immersed in urban nature. In Swansea, the Swansea Bay waterfront is one of the most accessible areas of the Welsh coast. The long promenade connects the city center with the Maritime Quarter, home to the National Waterfront Museum, which tells the industrial and maritime history of Wales through modern, easily accessible exhibits. Further inland, the town of Pontypool, located in the valley of the River Afon Lwyd, offers a quieter, less touristy setting. Pontypool Park is a large historic park with landscaped gardens, ponds, and level paths. Originally the residence of the Hanbury family, it is now a public space ideal for relaxing strolls. In Monmouth, where the Wye (Afon Gwy) and Monnow (Afon Mynwy) rivers meet, the historic center preserves Georgian buildings and the famous Monnow Bridge, one of the few fortified medieval bridges still standing in Britain. The town also offers riverside walks and links to sections of the Wye Valley Walk, in a well-integrated historical and natural setting. Finally, in the Vale of Glamorgan, the village of Cowbridge (Y Bont-Faen) is an ideal destination for a peaceful stay: the historic center preserves well-preserved stone buildings, local boutiques, and the nearby Cowbridge Physic Garden, a historic botanical garden dedicated to medicinal plants, offering a cultural and naturalistic experience in an intimate and easily accessible setting.





DID YOU KNOW?

South Wales is one of the areas that most shaped the industrial history of the United Kingdom, so much so that between the 19th and early 20th centuries, its valleys were among the world's leading centers for coal mining and steel production. This development profoundly transformed the landscape, giving rise to compact communities that grew up around the mines, many of which still retain a strong Welsh cultural and linguistic identity.

One of the most distinctive features of the region is the presence of the Bannau Brycheiniog National Park (Brecon Beacons), home to some of the highest mountains in South Wales, such as Pen y Fan, already used as a training area in military times and today a very popular hiking destination, but still surrounded by vast, quiet, undeveloped areas.

On the coast, the Gower Peninsula was the first area in the UK to be designated an Area of Outstanding Natural Beauty in 1956, an accolade attributed to its extraordinary variety of landscapes, including sandy bays, limestone cliffs, and coastal dunes. Despite its proximity to Swansea, many of its inland areas remain surprisingly quiet and undeveloped.

In the heart of the South Wales Valleys, towns like Merthyr Tydfil and Pontypool still retain traces of the industrial era, with former mining and railway infrastructure that contributed to the economic development of the region and the United Kingdom as a whole. Some of these sites have subsequently been converted into museums or cultural spaces, contributing to the collective historical memory.

Finally, the strong Welsh choral tradition, which originated in the mining communities of the valleys, is still one of the most recognisable cultural elements of the region today, with male and mixed choirs having played a central role in the social and cultural life of South Wales for over a century.

WEST WALES WILD COASTS, REMOTE ISLANDS AND TIMELESS SEASIDE VILLAGES

West Wales, which primarily includes Pembrokeshire and the coastal areas of Ceredigion and western Carmarthenshire, is one of Wales's most spectacular and naturally unspoiled regions. It is a territory defined by the constant contact between land and ocean, where long cliffs, sandy bays, rocky headlands, and small islands alternate with coastal villages and historic communities linked to fishing and shipping. The geographic heart of the region is Pembrokeshire Coast National Park (Parc Cenedlaethol Arfordir Penfro), the only entirely coastal national park in the United Kingdom, which extends for approximately 300 km of coastline along the Irish Sea and the Bristol Channel. Some of Wales' most iconic natural formations are found here, such as the cliffs of St. David's Peninsula, the bays of Newgale, Barafundle Bay, and Broad Haven South, as well as stretches of wild coastline shaped by wind and tides. Insularly, the region encompasses several islands and islets of great natural and historical significance, including Skomer Island, Skokholm Island, Caldey Island (Ynys Bŷr), and Ramsey Island (Ynys Dewi), all characterized by protected ecosystems, seabird colonies, and pristine coastal landscapes. These islands represent one of the UK's main wildlife sanctuaries, particularly for puffins and other marine species. Major population centers include St Davids (Tyddewi), the smallest city in the UK, historically linked to Saint David, the patron saint of Wales, and an important religious destination since the Middle Ages; Tenby (Dinbych-y-pysgod), a port town characterized by medieval walls and a historic port; and Aberystwyth, located further north along the coast of Cardigan Bay, an important cultural and university center. The inland landscape of West Wales is less urbanized and unfolds among rolling hills like the Preseli Hills (Mynydd Preseli), the Ceredigion uplands, and the heights around Tregaron; river valleys like the Teifi Valley, the Aeron Valley, and the Tywi Valley; and traditional agricultural areas like those around Cardigan (Aberteifi), Lampeter (Llanbedr Pont Steffan), and the countryside of western Carmarthenshire, still strongly linked to livestock farming and small-scale local production. Here, small rural villages like New Quay (Ceinewydd), Llangrannog, and Tregaron alternate with medieval castles like Cardigan Castle, Cilgerran Castle, and Newcastle Emlyn Castle; and protected natural areas like the Pembrokeshire Coast National Park (Parc Cenedlaethol Arfordir Penfro), the Cors Caron National Nature Reserve, and the Teifi Marshes Nature Reserve, which maintain strong ties to the Welsh language and culture. West Wales therefore stands out as a region of great balance between marine nature, historical heritage and living cultural identity, where spectacular coastlines, wild islands and traditional communities create an authentic landscape, still deeply connected to the rhythms of the ocean.

PLACES AND EXPERIENCES FOR OVER-65S TRIPS OFF THE BEATEN PATH

West Wales is an ideal destination for travelers over 65 thanks to its combination of small historic towns, accessible coastal landscapes, and tranquil river valleys, where you can explore at a leisurely pace and enjoy a strong balance between nature and cultural heritage. One of the most suitable destinations is Aberaeron, in Cardigan Bay, an elegant coastal village planned in the 19th century, known for its colorful Georgian houses overlooking the harbor. The center is compact and flat, with walks along the harbor and the River Aeron (Afon Aeron), in an orderly and relaxed setting. Moving inland, the River Teifi (Afon Teifi) valley near Lampeter (Llanbedr Pont Steffan) offers a gentle and accessible rural setting. Lampeter is home to the historic University of Wales Trinity Saint David (Lampeter campus), one of the oldest academic institutions in Wales, and preserves historic buildings and a compact town center. In western Carmarthenshire, the village of Laugharne (Talacharn) is one of Wales' most famous literary towns, linked to the writer Dylan Thomas. Laugharne Castle is located here, overlooking the River Tâf estuary, amidst a backdrop of tidal waves and open landscapes that change with the light of day. Further south, the town of Narberth (Arberth) offers a compact and well-preserved historic center, with art galleries, independent shops, and the nearby Narberth Castle, now in ruins but nestled in an easily walkable urban setting brimming with local atmosphere. Finally, the coastal area of southwest Pembrokeshire around Solva (Solfach) is another suitable destination: a small harbor village nestled in a sheltered valley, with Solva Harbour and accessible and scenic sections of the Pembrokeshire Coast Path, ideal for short, relaxing walks.





DID YOU KNOW?

West Wales is one of the areas of the country where the Welsh language maintains one of the highest percentages of daily use, especially in rural Ceredigion and North Pembrokeshire, where Welsh is often the first language in community and school life. This strong linguistic connection has helped preserve original place names and a cultural continuity that is still reflected in the life of small towns today.

One of the region's most famous features is Pembrokeshire Coast National Park, established in 1952 and the only entirely coastal national park in the United Kingdom. Its creation has protected an extraordinarily diverse stretch of coastline, including cliffs, sandy bays, and islands such as Skomer and Skokholm, crucial for the conservation of marine species and nesting birds, particularly puffins.

Further inland, the River Teifi valley has historically been one of the most important areas for the economic development of West Wales, thanks to the presence of watermills, textile industries, and small river ports that connected rural communities to the coast. Even today, towns like Cernarh retain traditional structures linked to wool processing and the pre-industrial economy.

The city of St Davids, despite being the smallest in the United Kingdom, has played a major religious role since the Middle Ages: its cathedral has been a place of pilgrimage for centuries, so much so that two visits to St Davids were considered equivalent to a pilgrimage to Rome in medieval times, according to a local devotional tradition.

Finally, the Cardigan Bay coast is one of the few areas in the UK where bottlenose dolphins can regularly be seen in the wild, thanks to a protected and relatively undisturbed marine ecosystem, which has helped make this part of West Wales a hotspot for marine wildlife conservation.



NORTHERN IRELAND – A LAND OF SPECTACULAR COASTLINES AND TIMELESS LANDSCAPES



Northern Ireland is a land of fascinating contrasts, where the rolling hills of the Mourne and Sperrin Mountains, crystal-clear lakes like Lough Neagh and Lough Erne, the verdant valleys of the Glens of Antrim, the rugged coastline of the Causeway Coast, and picturesque islands like Rathlin Island intertwine with a millennia-old history and vibrant cultural traditions. Before the arrival of the Romans, the territory was inhabited by Celtic tribes like the Dál Riata and the Voluntii, who developed complex societies with fortifications like Navan Fort and the remains of defensive structures on Rathlin Island, spiritual rituals, and myths linked to nature and seasonal cycles. The medieval period saw the rise of imposing castles and abbeys, including Carrickfergus Castle, Dunluce Castle, and Grey Abbey, while market towns like Belfast and Londonderry consolidated trade, fishing, and crafts, shaping the local economy and culture. Over the centuries, the region has welcomed diverse influences, from Christian monks to Gaelic and Norman traditions, which still permeate popular festivals such as the Belfast International Arts Festival, traditional Irish music in the pubs and sessions of Bushmills and Belfast, the literature of authors such as Seamus Heaney, and local museums, such as the Ulster Museum in Belfast, which houses archaeological, artistic and natural history collections.

From a naturalistic perspective, Northern Ireland offers an extraordinary variety of landscapes: the hills and mountains of the Sperrin Mountains and Mourne Mountains National Park offer hiking trails and spectacular views; the lakes of Lough Neagh and Lough Erne, with their smaller islands like Inishmore and Inishee, guarantee tranquility and picturesque scenery; the Causeway Coast and Glens is home to famous cliffs like Fair Head, bays like Ballycastle Bay, and iconic geological formations like the Giant's Causeway; the main islands, including Rathlin Island and the small islands on Lough Erne like Boa Island and Inishleague, offer traditional villages like Church Bay and Clough, marine life with seals and dolphins, and rare birds like puffins and fulmars. The main rivers, from the Bann to the Foyle, punctuate the geography and history of the territories, while the Atlantic and Irish Sea coasts tell the story of the age-old connection between the inhabitants and the sea.

Geographically, Northern Ireland covers approximately 14,130 km², just over a fifth of the size of Italy, and comprises a mix of modern cities, historic villages, hills, mountains and islands, including Rathlin, Murlough Bay and the islands of Lough Erne.

The four main areas that make up the region are:

- BELFAST AND METROPOLITAN AREA – CULTURAL, POLITICAL AND ECONOMIC CENTRE, MAIN INTERNATIONAL ACCESS HUB
- CAUSEWAY COAST AND GLENS – NORTHERN COAST WITH CLIFFS, BAYS, VILLAGES AND RATHLIN ISLAND
- MID & SOUTH ULSTER – INLAND AREAS WITH ROLLING HILLS, LAKES AND RURAL VILLAGES
- FERMANAGH LAKELANDS AND SPERRIN MOUNTAINS – NATURAL REGIONS WITH LOW MOUNTAINS, RIVERS, LAKES AND SMALLER ISLANDS ON THE MAIN LAKES

The main airports accessing the region are:

- Belfast International Airport – For the metropolitan area and northern access
- George Best Belfast City Airport – Close to Belfast City Centre and the East Coast
- City of Derry Airport – For the North West area and the Causeway Coast


Northern Ireland is more than just a collection of territories: it's a layered tale of peoples, legends, culture, and spectacular landscapes. From the urban vibrancy of Belfast to the tranquility of the northern islands and mountains, the region offers a complete experience that blends history, nature, and living traditions in a unique and surprising balance.

BELFAST AND METROPOLITAN AREA BETWEEN SPECTACULAR COASTS AND INLAND LAKE LANDSCAPES

Northern Ireland is a region of the United Kingdom characterized by strong geographical and cultural diversity, where a major urban center like Belfast coexists with rugged Atlantic coastlines, rolling hill ranges, and vast inland lakes. The territory extends between the Irish Sea to the east and northeast and rural areas extending inland, offering a unique balance of urban, natural, and historical heritage. The administrative, economic, and cultural heart of the region is Belfast, Northern Ireland's capital, located at the mouth of the River Lagan. The city is the main international gateway and the most dynamic center of the territory, with a metropolitan area extending along the shores of Belfast Lough, a natural inlet connecting the city to the Irish Sea. The urban area includes historic neighborhoods such as the Cathedral Quarter, the Titanic Quarter, the Linen Quarter, and Falls Road/Shankill Road, which reflect the different phases of the city's social and urban development. The main cultural districts include the Cathedral Quarter itself, a hub of contemporary art, music, and nightlife; the Titanic Quarter, linked to industrial and maritime memory; and the Queen's Quarter area around Queen's University Belfast, a major academic and cultural hub. Among the most significant repurposed industrial sites are the former Harland & Wolff shipyards, now part of the Titanic Quarter, and the former industrial spaces along the River Lagan, where new residential neighborhoods, museums, and exhibition spaces have developed, such as the Titanic Belfast, a symbol of the city's economic and urban transformation in recent decades. Geographically, the region is complemented by coastal and inland areas of great scenic value. To the north lies the Causeway Coast, famous for its basalt cliffs and geological formations along the coastline between Portrush, Portstewart, and Ballycastle, stretching to Rathlin Island, an important natural area and the furthest point of the Northern Irish coast. This coastal strip represents one of the most spectacular and geologically significant areas on the entire island of Ireland. Inland, the areas of Mid and South Ulster are characterized by rolling hills such as Slieve Gullion, the Mourne Mountains foothills, and the Dungannon Hills, small lakes such as Lough Neagh (whose southern shore extends across the area), Lough Shark, and Lough Ross, and rural villages such as Armagh, Dromore, Crumlin, Dungannon, and Newtownhamilton, spread across counties Armagh, Tyrone, and Down, with a traditional agricultural landscape still widespread. Here, the land is less urbanized and retains a strong local identity linked to community life and agricultural activities. Further west, the Fermanagh Lakelands and Sperrin Mountains regions offer some of the most natural and least densely populated landscapes in Northern Ireland. The lakes of Lower Lough Erne and Upper Lough Erne, dotted with islands such as Devenish Island, White Island, and Boa Island, alternate with a network of waterways such as the River Erne, the River Sillee, and the Ballinamallard River, along with canals such as the Shannon–Erne Waterway, which connects the lake system to the Shannon Basin and passes through a series of locks and navigable waterways. Along this system lie villages and small rural centers such as Enniskillen, Belleek, Lisnarick, and Irvinestown, as well as agricultural areas and scattered settlements such as those around Kesh and Maguiresbridge, nestled in a landscape dominated by water and countryside. The waters are flanked by the hills of the Sperrin Mountains, with gentle slopes and wide valleys such as those around Glenelly and Owenkillew Valley, creating an environment dominated by water, peat bogs, and rolling landscapes, ideal for outdoor activities and nature observation. Northern Ireland is therefore an extremely diverse region, where the urban dynamism of Belfast complements dramatic coastlines, rural landscapes, and extensive lake systems, offering a territory rich in history, culture, and nature in constant balance.

PLACES AND EXPERIENCES FOR OVER-65S TRIPS OFF THE BEATEN PATH

Belfast and its metropolitan area offer an ideal setting for travelers over 65 thanks to the presence of high-quality museums, large, flat urban parks, and easily accessible coastal towns along Belfast Lough, where history and nature intertwine in an orderly and well-connected environment. One of the most suitable destinations is the Ulster Museum, located within the Belfast Botanic Gardens. The museum houses collections of Northern Ireland's natural history, art, and archaeology, with fully accessible internal routes and exhibition spaces organized in a linear and easily navigable manner. Also in the city, the Crumlin Road Gaol Visitor Attraction offers an important historical testimony to Victorian and 20th-century Belfast. The former prison, now a museum, can be visited with guided tours that recount the city's social and political history in a structured and safe environment. For those seeking urban nature, the Lagan Valley Regional Park is one of the metropolitan area's main green corridors. The park follows the River Lagan, with flat paths, rest areas, and shaded stretches connecting Belfast to Lisburn, offering a peaceful and easily walkable environment. On the coast, the town of Bangor offers a fully accessible waterfront and Bangor Marina, one of Northern Ireland's largest marinas. The walk along Belfast Lough Bay offers an open and relaxing seascape, with numerous rest stops. Finally, in the Holywood area, Redburn Country Park offers gentle, scenic trails overlooking Belfast Lough and the city. The park features short, well-maintained paths, ideal for peaceful visits immersed in nature without leaving the urban environment.





DID YOU KNOW?

Belfast is a city that has profoundly reinvented itself over the last two centuries, transforming from a major industrial center of the British Empire to a vibrant cultural capital of Northern Ireland. One of the most iconic aspects of its history is linked to the construction of the RMS Titanic, which took place in the Harland & Wolff shipyards in 1912. The imposing yellow cranes, known locally as "Samson" and "Goliath," still dominate the harbor skyline and are a tangible symbol of the city's industrial heritage.

Another distinctive element of Belfast's urban identity is represented by the political murals found in neighborhoods such as Falls Road and Shankill Road. Created during the Troubles (late 1960s–1998), these murals narrate the aspirations, tensions, and collective memory of local communities. Today, they are considered important historical and cultural testimonies and contribute to understanding the path of reconciliation that followed the signing of the Good Friday Agreement in 1998.

The Belfast metropolitan area also boasts a valuable natural heritage. Belfast Lough, the large inlet overlooking the city, is a major wintering ground for numerous migratory bird species and is recognized as a Site of Scientific and Environmental Interest. Along its coast are towns such as Holywood, Cultra, and Bangor, which maintain strong ties to the region's maritime and seaside traditions.

Among the lesser-known curiosities is the fact that Belfast City Hall, inaugurated in 1906, was built to celebrate the attainment of city status by Queen Victoria in 1888. The building, built in Edwardian Baroque style, stands on what was once the course of the River Farset, the river that gave the city its name: "Béal Feirste" in Irish means "mouth of the Farset".

Finally, near the city, the coastal town of Bangor was one of Ireland's first tourist destinations in the 19th century, thanks to the development of the railway lines connecting it to Belfast. Even today, its marina and waterfront bear witness to this tradition, offering a glimpse into the region's seaside and social past.

CAUSEWAY COAST & GLENS BETWEEN LEGENDARY CLIFFS AND ANTRIM GLENS

The Causeway Coast and Glens is one of Northern Ireland's most scenic and culturally significant regions. Located along the northern coast of County Antrim, this area extends approximately from Belfast Lough to Lough Foyle, encompassing a succession of basalt cliffs, sandy bays, seaside villages, and the famous Glens of Antrim, nine valleys extending from the hinterland towards the sea. The geographic and symbolic centerpiece of the region is the Giant's Causeway, a natural site consisting of approximately 40,000 hexagonal basalt columns created by ancient volcanic eruptions dating back approximately 60 million years. This extraordinary landscape has been recognized as a UNESCO World Heritage Site and is one of the most iconic sites on the entire island of Ireland. The coast is characterized by a variety of highly valuable natural environments, including the cliffs of Fair Head, the sandy bays of Whitepark Bay and Ballintoy Harbour, and the striking promontory of Mussenden Temple overlooking Downhill Strand. These features create a dynamic and dramatic landscape, shaped by the action of wind and ocean. Off the coast lies Rathlin Island, Northern Ireland's only inhabited island, located approximately 10 km from Ballycastle. The island is known for its exceptional biodiversity and colonies of seabirds, including puffins, fulmars, and guillemots, as well as its historical heritage linked to navigation and coastal lighthouses, such as the Rathlin West Lighthouse, designed by Robert Stevenson. Culturally and historically, the region is home to a number of traditional coastal villages and towns, including Cushendall, Cushendun, and Glenarm, located along the Glens of Antrim and characterized by historic architecture and strong ties to Gaelic and Scottish culture. The town of Coleraine, crossed by the River Bann, is one of the area's main urban centers, while Portrush and Portstewart maintain a historic seaside resort tradition that developed between the 19th and 20th centuries. The Causeway Coast and Glens region is therefore distinguished by its exceptional integration of geology, biodiversity, historical heritage, and cultural traditions, offering an authentic and diverse territory where imposing cliffs, green valleys, and coastal communities blend into a landscape of extraordinary beauty and identity.

PLACES AND EXPERIENCES FOR AN OFF-THE-BEATEN TRIP FOR OVER-65S

The Causeway Coast and Glens is an ideal destination for travelers over 65 thanks to its small historic towns, well-kept gardens, and easily accessible coastal landscapes. The area offers a perfect balance between nature and cultural heritage, with itineraries suitable for those who wish to explore the area in peace and comfort. One of the most suitable destinations is Portstewart, an elegant coastal town overlooking the Atlantic. Its flat Promenade allows for relaxing strolls with panoramic views of Portstewart Strand, a long sandy beach managed by the National Trust and easily accessible at several points. The town center also offers cafes, restaurants, and tourist services in a tidy and welcoming atmosphere. Moving inland, the town of Coleraine, located along the River Bann, is an important historical and commercial center in the region. The riverfront offers flat paths ideal for leisurely strolls, while Coleraine Town Hall and the surrounding historic buildings testify to the town's role in the urban development of County Antrim. Another particularly suitable destination is the village of Ballymoney, less frequented than the coastal towns but rich in local history. Here you'll find the Ballymoney Museum, which showcases the area's agricultural and cultural traditions, as well as the Riada House Arts Centre, a venue for cultural events and exhibitions in an easily accessible setting. For those seeking a nature experience without tackling challenging trails, Roe Valley Country Park, near Limavady, offers flat trails along the River Roe, rest areas, and a visitor center. The park also features the remains of historic industrial buildings, such as the old mill, adding a cultural element to the visit. Finally, the quiet village of Ballycastle, despite being known as the gateway to Rathlin Island, retains a relaxed and authentic atmosphere. The seafront and promenade offer scenic walks with views of Rathlin Island and the Scottish coast, offering a pleasant and easily accessible experience.





DID YOU KNOW?

The Causeway Coast and Glens is one of the most geologically interesting areas in the United Kingdom, shaped by ancient volcanic activity that occurred approximately 60 million years ago. The famous basalt columns of the Giant's Causeway were formed by rapidly cooling lava flows, giving rise to approximately 40,000 natural hexagonal pillars, a rare phenomenon that contributed to its designation as a UNESCO World Heritage Site. According to Irish folk tradition, this landscape is not the result of geology, but rather the work of the legendary giant Fionn mac Cumhaill (Finn McCool), who built the stone road to reach Scotland and challenge his rival Benandonner. This legend is still deeply rooted in local culture and influences many narratives related to the region.

Another little-known fact concerns Rathlin Island, Northern Ireland's only inhabited island. During the 17th century, the island was the site of a tragic event known as the Rathlin Massacre of 1575, when English forces led by Francis Drake attacked the local population who had taken refuge in coastal caves. This episode remains part of the island's historical memory to this day.

The Glens of Antrim, nine valleys extending toward the coast, were shaped during the last ice ages and today represent one of the greenest and least urbanized areas of the region. Each glen has its own historical and cultural identity, often linked to small agricultural settlements and Gaelic tradition.


Finally, the coast between Ballintoy and Whitepark Bay has been used as a natural setting for numerous film and television productions thanks to its pristine landscape. Whitepark Bay, in particular, is one of the few beaches in the region where relatively intact natural dunes can still be seen, home to a fragile and protected biodiversity.

MID & SOUTH ULSTER RURAL HILLS, INLAND LAKES AND THE MOST AUTHENTIC NORTHERN IRELAND

The Mid & South Ulster region occupies a vast inland area of Northern Ireland, encompassing significant portions of counties Armagh, Tyrone, and Down. It is a region characterized by a predominantly rural landscape, where rolling hills, agricultural valleys, small lakes, and small towns alternate continuously, creating a territorial mosaic strongly linked to community life and local traditions. Geographically, the area is dominated by low, rolling hills, such as Slieve Gullion in the southern part and the hills of central Tyrone, which alternate with vast agricultural areas and pastures. The territory is traversed by numerous waterways, including the River Blackwater, the River Cusher, and the Lower Bann system, which contribute to the formation of small fertile valleys and lake basins. A distinctive feature of the region is the presence of inland lakes and reservoirs of both natural and artificial origin, including Lough Neagh, the largest lake in the British Isles, which marginally affects the eastern part of Mid Ulster, and a series of smaller bodies of water such as Lough Gullion, Lough Fea (near Cookstown), Black Lough, and Lough Clay, scattered across the rural landscape and historically used for fishing, agriculture, and local activities. The main population centers, such as Armagh, Dungannon, Cookstown, and Newry (bordering South Down), represent historical and cultural hubs, often developed around religious settlements, agricultural markets, or ancient internal communication routes. These cities still retain a strong connection to Ulster's historical identity, visible in their architecture, religious sites, and local traditions. From a cultural and historical perspective, Mid & South Ulster is one of the areas where a balance between modernity and rural tradition is maintained, with strong continuity in agricultural land management and the presence of deep-rooted local communities. This helps make the region one of the most representative of “inner” Northern Ireland, far from the large urban and coastal areas, but rich in landscape and cultural authenticity.

PLACES AND EXPERIENCES FOR AN OFF-THE-BEATEN TRIP FOR OVER-65S

Mid & South Ulster is one of the most suitable areas for travelers over 65 thanks to its gentle, rural landscape, characterized by historic houses, manicured gardens, small towns, and easily accessible lakes. Away from the main tourist routes, this region offers relaxing and culturally rich experiences. One of the most suitable destinations is the Armagh Observatory and Planetarium in the city of Armagh. Founded in the 18th century, the site is one of the oldest astronomical centers in the United Kingdom and offers accessible exhibitions and simple educational tours, as well as an easily explored historic urban setting. Also in Armagh, the Armagh Public Gardens offer a flat, well-maintained green space with easy paths, historic flowerbeds, and rest areas. The gardens are connected to the city's ecclesiastical heritage and offer a tranquil setting in the heart of the city. In Tyrone, the Baronscourt Estate Gardens, near Newtownstewart, offers one of the region's finest historic private gardens. Although the estate is partly private, the outdoor areas and wooded surroundings create an orderly and peaceful landscape, typical of large rural estates in Ulster. Dungannon Park, near the town of Dungannon, is another ideal destination. The park centers around a central man-made lake and offers completely flat paths, picnic areas, and short trails, perfect for peaceful, easy strolls. Finally, Castlewellan Forest Park, in the southern part of the estate (County Down), is one of the most important accessible green spaces in the region. The park includes the famous Peace Maze, one of the largest hedge mazes in the world, as well as easy paths around the lake and scenic areas immersed in nature.





DID YOU KNOW?

Mid & South Ulster is one of Northern Ireland's most historically rich areas, not only for its rural landscape but also for its central role in Gaelic culture. The city of Armagh, for example, is considered one of the island's oldest ecclesiastical centers: according to tradition, it was founded by St. Patrick in the 5th century, which is why it is often called the "ecclesiastical capital of Ireland."

Another interesting feature is Tullyhogue Fort, near Cookstown. This hilltop site was for centuries the inauguration site of the chiefs of the O'Neill clan, one of the most powerful Gaelic dynasties in Ulster. Symbolic ritual ceremonies were held here, marking the transition of power within the traditional leadership.

From a natural perspective, the area is home to one of the most important wetlands in the British Isles: Lough Neagh, which, although shared with other areas of Northern Ireland, significantly influences the climate and ecosystem of Mid Ulster. Its waters feed the River Bann and still support traditional activities such as eel fishing, practiced for centuries using techniques passed down locally.

In County Tyrone, the Sperrin Mountains are among Ireland's oldest ranges, formed over 400 million years ago. This ancient geology has created a soft, rolling landscape, rich in peat bogs, historic gold mines, and scattered villages.

Finally, a lesser-known detail concerns the Newry Canal, opened in the 18th century: it is the oldest man-made navigable canal in Ireland. Today it is no longer used for commercial transport, but its remaining sections have become important green corridors and historic routes that crisscross the rural landscape of southern Ulster.

FERMANAGH LAKELANDS AND SPERRIN MOUNTAINS - NORTHERN IRELAND'S WATERS, HILLS, AND NATURAL SILENCE

The Fermanagh Lakelands and Sperrin Mountains region represents one of Northern Ireland's most natural and sparsely populated areas, where the landscape is dominated by a constant balance between water and gentle hills. This area extends primarily across County Fermanagh, with its vast lake system, and County Tyrone, home to the ancient, rolling Sperrin Mountains. The geographic heart of the Fermanagh Lakelands is Lough Erne, divided into Lower Lough Erne and Upper Lough Erne, a system of lakes interconnected by canals and waterways that are home to numerous islands, inlets, and small rural harbors. Among the best-known islands are Devenish Island, with its important medieval monastic complex; White Island, renowned for its early Christian sculptures; and Boa Island, known for the enigmatic stone figures at Caldragh, evidence of a long religious and cultural continuity along the waterways. The lake system's waters are connected by natural and man-made rivers and canals, including the River Erne, which flows through the region, contributing to the formation of an ecosystem rich in biodiversity. The entire area is characterized by a fluid and continuous landscape, where water is the dominant element and structures the relationship between human settlements and the natural environment. To the east, the landscape evolves into the Sperrin Mountains, an ancient and geologically complex hill range characterized by gentle reliefs, broad valleys, and vast areas of peat bog. The generally moderately high peaks, such as those around Sawel Mountain, alternate with rivers and valleys such as the Glenelly Valley and the Owenkillew Valley, creating an environment of great natural and scenic value. From a cultural and historical perspective, the region preserves traces of monastic settlements such as Devenish Monastic Site, Inishmacsaint Monastery (on Lower Lough Erne), and the White Island ecclesiastical site, along with rural traditions and activities related to the land and water. Scattered villages such as Belleek, known for its historic pottery production, Kesh, located near Lower Lough Erne, and Enniskillen, County Fermanagh's main urban center with its castle and historic fabric along the River Erne, represent the area's main residential landmarks. This balance between natural landscape and discreet human presence makes the Fermanagh Lakelands and Sperrin Mountains one of the most authentic and peaceful areas on the entire island.

PLACES AND EXPERIENCES FOR AN OFF-THE-BEATEN TRIP FOR OVER-65S

The Fermanagh Lakelands and the Sperrin Mountains are an ideal destination for travelers over 65 thanks to their rolling landscapes, well-preserved historic towns, and easily accessible natural areas. The balance of water, hills, and small towns makes this region perfect for slow, leisurely visits. One of the most suitable destinations is the Castle Coole Estate near Enniskillen. This neoclassical residence is surrounded by a landscaped park with wide, flat paths, designed in the 18th century and still perfectly maintained today, ideal for relaxing walks. Also in Enniskillen, the Fermanagh County Museum, located within Enniskillen Castle, offers an accessible cultural trail that tells the history of the region. The complex is easily accessible and directly overlooks the River Erne, creating a pleasant and well-organized setting. In the Lower Lough Erne area, the village of Kesh is a quiet base for exploring the lakeside landscape. The lakeshore offers easily accessible viewpoints, with rest areas and quiet roads surrounded by nature. In the Sperrin Mountains, Gortin Glen Forest Park near Omagh is one of the most popular areas. The visitor center and main trails are well-maintained, with accessible routes through forests and hills, offering easy panoramic views. Finally, the small town of Irvinestown retains an authentic and peaceful rural atmosphere. Its location near the lake allows for easy access to scenic roads and less-frequented rural routes, ideal for leisurely visits.





DID YOU KNOW?

The Fermanagh Lakelands are often referred to as Northern Ireland's "water labyrinth" thanks to the interconnected system of Upper and Lower Lough Erne, which comprises hundreds of islands, many of which are still uninhabited today. Among these, Devenish Island boasts one of the country's best-preserved monastic round towers, dating back to the early medieval period and linked to the Christian tradition of Saint Molaise.

A little-known aspect concerns the islands of White Island and Boa Island, where unique early Christian stone sculptures are found. The double figure of the "Janus figure" from Boa Island, in particular, is one of the most enigmatic finds in British island archaeology and may date back over a thousand years.

In the Sperrin Mountains, the current landscape is the result of one of the oldest geological formations on the island, with rocks over 400 million years old. This geological antiquity has contributed to the formation of rolling hills and wide valleys, today among the least densely populated areas of Northern Ireland.

An interesting detail also concerns Davagh Forest, home to the megalithic complex of Beaghmore Stone Circles, discovered in the 20th century during peat reclamation work. The site consists of stone circles and alignments dating back to the Bronze Age, likely linked to astronomical and agricultural rituals.

Finally, the Lough Erne system is one of the most important freshwater ecosystems on the island of Ireland, home to a wide variety of migratory birds and protected species, which is why large areas are now protected as Areas of Environmental Interest.



REPUBLIC OF IRELAND – A MOSAIC OF HISTORY, NATURE, AND TRADITIONS



The Republic of Ireland is a land of fascinating contrasts, where vibrant cities like Dublin and Cork coexist with picturesque villages like Kinsale and Adare. Extraordinary natural landscapes, from tranquil rivers like the Shannon and River Lee to rugged coastlines like the Cliffs of Moher and the Wild Atlantic Way, from the rolling hills of Wicklow to the imposing mountains of MacGillycuddy's Reeks, intertwine with thousands of years of history and vibrant cultural traditions. Before the arrival of the Romans, the territory was inhabited by Celtic tribes like the Gael and the Fir Bolg, who developed complex societies, with fortifications like Dun Aengus on Inishmore and ritual structures like the Loughcrew Cairns, myths and legends linked to the land and the seasonal cycles. The Middle Ages saw the rise of abbeys like Glendalough, imposing castles like Bunratty Castle and Dunguaire Castle, and market towns like Waterford and Limerick, which consolidated trade, crafts, and local culture. Over the following centuries, the monarchy, local clans like the O'Neills and O'Connors, and noble families like the Fitzgeralds and Butlers consolidated architectural heritages like Powerscourt House and Castletown House, historic gardens like the National Botanic Gardens in Glasnevin, and libraries like the Chester Beatty Library in Dublin, leaving a cultural legacy that still permeates the cities and countryside today. Festivals like the Dublin Theatre Festival, museums like the National Museum of Ireland, and theaters like the Abbey Theatre in Dublin bear witness to the nation's cultural vitality and capacity for innovation.

From a naturalistic perspective, the Republic of Ireland boasts stunning landscapes: the hills and lakes of County Wicklow, with trails like Glendalough Valley; the mountains of Kerry and MacGillycuddy's Reeks with peaks like Carrauntoohil; the plains and moors of the Irish Midlands; tranquil rivers like the River Shannon and Lough Derg; and the wild coastlines of the Wild Atlantic Way with cliffs like Slieve League, bays like Dingle Bay, and picturesque islands like the Aran Islands and Inishbofin. These spaces offer opportunities for hiking, birdwatching, kayaking, fishing, and immersing yourself in pristine nature, making Ireland an ideal destination for those seeking adventure, history, and culture in equal measure.

Geographically, the Republic of Ireland covers approximately 70,000 km², just over half the size of Italy, comprising a network of cities, villages, hills, and coastal islands that enrich the nation's scenic and cultural diversity.

The four main macro-areas that make up the Republic of Ireland are:

- **DUBLIN AND EASTERN LEINSTER – THE CAPITAL AND EASTERN COUNTIES, WITH SMALLER ISLANDS SUCH AS LAMBAY ISLAND AND DALKEY ISLAND**
- **MUNSTER (SOUTHERN IRELAND) – SOUTHWEST, SOUTH AND SOUTHEAST, WITH ISLANDS SUCH AS CAPE CLEAR ISLAND AND DURSEY ISLAND**
- **CONNACHT (WEST OF IRELAND) – WESTERN COUNTIES, WITH ARCHIPELAGOS SUCH AS CLARE ISLAND AND INISHBOFIN**
- **ULSTER (PART OF THE REPUBLIC OF IRELAND, NORTH WEST) – COUNTIES CAVAN, DONEGAL, LEITRIM AND PART OF MONAGHAN, WITH SOME SMALLER ISLANDS SUCH AS TORY ISLAND**

The main airports accessing the region are:

- **Dublin Airport – Main gateway to the capital and Leinster**
- **Cork Airport – Access to the South and Munster**
- **Shannon Airport – Ideal for exploring the western coasts and islands**

The Republic of Ireland is not just a land, but a mosaic of peoples, histories, legends, and landscapes: each place invites you to discover it slowly and attentively, from the cultural vibrancy of Dublin to the moors and cliffs of the west, offering an experience that blends history, nature, and tradition in a unique balance.

DUBLIN AND EAST LEINSTER BETWEEN THE CAPITAL, HISTORIC COASTS AND ISLANDS OF EASTERN IRELAND

The Dublin and East Leinster region is the Republic of Ireland's main international gateway, combining the capital's urban dynamism with a vast coastal and rural area stretching along the Irish Sea. The area encompasses the city of Dublin and the eastern counties of Leinster, including Dublin, Wicklow, Meath, Louth, Kildare, and parts of Wexford and Carlow, forming a highly interconnected territorial system from a historical, economic, and cultural perspective. Historically and culturally, this territory has for centuries been the main point of contact between Ireland and the outside world. The Viking foundation of Dubh Linn (Dublin) in the 9th century gave rise to the first structured urban nucleus on the east coast, which was subsequently developed by the Normans after 1169, when the region became the center of English power in Ireland with the so-called "Pale," the fortified area around Dublin. This past is still visible in the capital's urban stratification, where sites such as Dublin Castle, Christ Church Cathedral, and the medieval quarter retain the original structure of administrative and religious power. At the same time, the counties of eastern Leinster have maintained an agricultural and supporting function for centuries, with large rural estates such as Powerscourt Estate (Wicklow), one of Ireland's most important historic residences with landscape gardens of European significance, Russborough House (Wicklow), and Killruddery Estate (Bray), both significant examples of aristocratic residences immersed in the rural landscape. Historic market villages such as Trim (Meath), Drogheda (Louth), and Wicklow Town have played a strategic role for centuries in trade links between the interior and the coast, thanks to their location along waterways and coastal routes. Religious centers such as Kells (famous for the Book of Kells, originally linked to the local monastery) and Glendalough in the Wicklow Mountains, one of Ireland's most important early Christian monastic complexes founded by St. Kevin in the 6th century, still represent two of the region's main spiritual and historical centers. Geographically, the region is characterized by a continuous transition between urban environments, agricultural plains, and rugged coastlines. North and south of the capital lie coastlines of great natural interest, with bays such as Dublin Bay and Brittas Bay (Wexford), low cliffs such as Howth Head and Wicklow Head, and sandy beaches such as Portmarnock Beach, Curracloe Beach (one of the largest and best-known in eastern Ireland), and Killiney Beach, alternating with historic ports such as Howth Harbour, Dun Laoghaire Harbour, and Wicklow Harbour, as well as small seaside settlements such as Malahide, Skerries, and Greystones. A distinctive feature of the territory is the presence of smaller islands easily accessible from the coast, including Lambay Island, located north of Howth and characterized by a protected natural ecosystem and traces of historical settlements, and Dalkey Island, off the southern coast, known for its archaeological remains, its small early Christian church, and the wildlife that inhabits it, particularly grey seals that gather on the surrounding cliffs and rocky beaches. The island is also home to several species of seabirds, including herring gulls, great cormorants, and common terns during the breeding season. The hinterland of eastern Leinster is dominated by broad agricultural plains and moderately hilly reliefs, such as the Wicklow Mountains, which mark the natural boundary south of the capital and represent one of the most important scenic areas in eastern Ireland. Here you will find alternating glacial valleys, lakes such as Glendalough Upper and Lower Lake, and ancient monastic sites of great historical significance such as Glendalough Monastic Site, Seven Churches (Glendalough ecclesiastical area) and the complex of St Kevin's Kitchen, as well as historic villages such as Laragh, Roundwood (one of the highest villages in Ireland) and Avoca, linked to the mining and textile traditions of the valley of the same name.

PLACES AND EXPERIENCES FOR AN OFF-THE-BEATEN TRIP FOR OVER-65S

The Dublin and Eastern Leinster region offers numerous experiences ideal for travelers over 65, thanks to the presence of historic gardens, accessible museums, urban parks, and small, well-connected coastal towns, allowing for relaxed visits combining culture and nature without long commutes. One of the most suitable destinations is the National Botanic Gardens of Ireland, located in Glasnevin (Dublin). The botanical garden is fully accessible and features historic Victorian glasshouses, collections of rare plants, and wide, flat paths surrounded by greenery, ideal for a peaceful visit. Also in Dublin, Phoenix Park is one of the largest urban parks in Europe. It features tree-lined avenues, formal gardens, and the presidential residence (Áras an Uachtaráin), with long but completely flat paths and numerous rest areas. In north County Dublin, the town of Malahide offers a highly accessible and orderly setting. Malahide Castle & Gardens offers easy guided tours of the castle and walks through the historic gardens and wooded demesne. Moving towards Wicklow, the village of Avoca in the famous Avoca Valley represents one of the most authentic and peaceful rural areas in the region. It is also home to the Avoca Handweavers, one of Ireland's oldest active textile factories, which can be visited via simple and accessible trails. Finally, the town of Bray Seafront, along Dublin's southern coast, offers a long, flat coastal walk overlooking the sea and Bray Head. It is one of the best areas for slow, relaxing walks, with easily accessible services and direct rail links to the capital.





DID YOU KNOW?

Dublin began as a Viking settlement in the 9th century under the name Dubh Linn, "the black pool," referring to a pool of water at the confluence of the River Poddle and the River Liffey. This original nucleus later developed into one of the main ports of medieval Northern Europe, still recognizable today in the structure of the historic center.

A key aspect of the region is the role of early Christian monasticism, which between the 6th and 12th centuries transformed Leinster into one of Ireland's major spiritual centers. Sites such as Glendalough, founded by Saint Kevin, and Kells, linked to the tradition of the famous Book of Kells, bear witness to a monastic network that profoundly influenced medieval European culture.

From a historical and political perspective, much of eastern Leinster was for centuries part of the so-called "Pale," the area under direct Anglo-Norman control around Dublin. This left a still visible mark in fortified towns, rural estates, and market towns such as Trim, dominated by its great Norman castle, one of the most imposing in Ireland.

Another interesting aspect concerns the coasts: Dublin Bay and the Leinster coastline have been strategic landing points for trade, migration, and connections with Great Britain for centuries. Ports such as Dún Laoghaire, Howth, and Wicklow Harbour have played a central role in the region's economic and maritime development.

Finally, the Wicklow Mountains, often called "the garden of Ireland," are not just a natural landscape: they are also one of the areas where Irish rebels took refuge during the uprisings of the 18th and 19th centuries, making this area an important historical as well as naturalistic symbol.

MUNSTER, SOUTHERN IRELAND BETWEEN THE ATLANTIC, ANCIENT KINGDOMS AND EXTREME COASTS

The Munster region, which encompasses the southwest, south, and southeast of the Republic of Ireland, is one of the most diverse and scenically spectacular regions on the island. It includes the counties of Cork, Kerry, Limerick, Clare, Tipperary, and Waterford, forming a vast and diverse area that extends from the Atlantic Ocean to the milder shores of the Celtic Sea and the Irish Sea. Geographically, Munster is characterized by a stark contrast between rugged Atlantic coastlines such as the Beara Peninsula, the Dingle Peninsula, and the Mizen Peninsula; vast bays such as Bantry Bay, Dingle Bay, and Cork Harbour; and a hinterland composed of river valleys such as the Blackwater Valley (Munster Blackwater), the Lee Valley, and the Shannon Valley; limestone hills such as the Burren Hills (The Burren, County Clare); and agricultural plains such as the Golden Vale (between Limerick, Tipperary, and Cork). The western coasts are among the most spectacular in Europe, with cliffs such as the Cliffs of Moher, Sheeps Head Cliffs, and the sea cliffs of the Loop Head Peninsula; deep inlets such as Dunmanus Bay, Kenmare Bay, and Valentia Harbour; and smaller archipelagos emerging directly from the ocean, including Cape Clear Island and Dursey Island. Historically and culturally, Munster was one of the main Gaelic kingdoms of ancient Ireland, with a strong political and cultural identity that developed independently for centuries before the Norman arrival. This legacy is still visible in early Christian monastic sites such as Glenstal Abbey (Limerick area), Kilmalkedar Monastic Site (Dingle Peninsula), and Clonmacnoise (a border area influenced by historic Munster); in medieval castles such as Blarney Castle, Ross Castle (Killarney), and Desmond Castle (Kinsale); and in the small historic towns that dot the territory, such as Cashel, with the famous Rock of Cashel, the ancient seat of the kings of Munster. The region has also played a central role in Irish cultural development, both linguistically and musically, with areas of County Cork and Kerry such as Múscraí (Musgrave/Muskerry Gaeltacht area), Corca Dhuibhne (Dingle Peninsula Gaeltacht), and the Ring of Kerry (Kerry Gaeltacht) areas where the Irish language is still present in local communities (Gaeltacht). This connection between landscape, language, and cultural identity makes Munster one of the most representative regions of traditional Ireland. From an island perspective, in addition to the main Atlantic islands such as the Skellig Islands, the Blasket Islands, the Aran Islands (culturally shared with Connacht but with southwestern access), and the Fastnet Rock area islets, the Munster coast is dotted with numerous smaller islands such as those in Cork Harbour (Spike Island, Great Island area), and remote headlands such as Mizen Head, Loop Head, and Old Head of Kinsale, which testify to a constant relationship between coastal communities and the sea, often in particularly exposed and wild environments. Overall, Munster represents a unique synthesis of Atlantic nature, historical heritage, and profound cultural identity, where the landscape is not just a backdrop but an active element in the construction of regional history.

PLACES AND EXPERIENCES FOR AN OFF-THE-BEATEN TRIP FOR OVER-65S

Munster offers numerous experiences suitable for travelers over 65, thanks to its easily accessible historic cities, manicured gardens, flat trails, and small coastal towns where time seems to pass more slowly. One of the most suitable destinations is the city of Cork, with its compact and easily walkable center. Here, you'll find the English Market, a historic covered market that has been in operation since the 18th century, and St. Fin Barre's Cathedral, one of Ireland's finest examples of Gothic Revival architecture, both accessible and close to each other. A short distance from Cork is Fota House & Arboretum, a historic complex surrounded by greenery with landscaped gardens and flat trails. The arboretum is particularly suited to slow, relaxed visits, with well-maintained paths and shaded areas. In Kerry, Killarney National Park is one of Munster's most accessible natural areas. The park offers scenic drives, easy trails, and points of interest such as Muckross House & Gardens, a 19th-century mansion open to visitors with guided tours and manicured gardens overlooking Lough Leane lakes. Also in County Kerry, the town of Kenmare offers a quiet and orderly atmosphere, with colorful squares, small shops and easy access to the Ring of Beara scenic route, ideal for easy scenic hikes.

Finally, in County Clare, the Ennis area is an excellent cultural hub for leisurely visits. The historic center preserves medieval streets, the Ennis Friary, a former Franciscan monastery founded in the 15th century and now open to the public as a historic site with well-preserved architectural remains (including cloisters, sculptures, and Gothic walls), and a strong musical tradition, with a relaxed atmosphere and easy access on foot.





DID YOU KNOW?

Munster was one of the major kingdoms of Gaelic Ireland, often ruled by powerful dynasties such as the Eóganachta, who for centuries controlled the political and religious power of the region, with symbolic centers such as the Rock of Cashel, still one of the most important medieval complexes in Ireland today.

The region preserves some of the earliest traces of Irish Christianity, particularly in the monastic areas of Kerry and Clare, where sites such as Kilmalkedar, Inisfallen Island (Lough Leane) and Scattery Island (Inis Cathaigh) testify to a spiritual network that linked isolated communities, islands and inland valleys.

A distinctive element of Munster is the strong link between language and territory: the presence of Gaeltacht areas in the Dingle Peninsula and West Cork has allowed the survival of Irish as an everyday language in some communities, making these areas among the most important for the cultural preservation of the country.

From a maritime perspective, Munster has always been projected towards the Atlantic: its coasts have hosted fishing, trade and migration routes for centuries, but also episodes of shipwrecks and isolation, especially in the most exposed areas such as Fastnet Rock, historically known as “the lighthouse of the Atlantic”.

Finally, many of Munster's islands, such as the Blasket Islands and the Skellig Islands, have played a unique role in Ireland's cultural history, preserving isolated communities that produced one of the country's most important literary and oral traditions in the 20th century.

CONNACHT

THE WILD WEST BETWEEN OCEAN, GAELIC TRADITION AND TIMELESS LANDSCAPES

Connacht, located in the west of the Republic of Ireland and comprising the counties of Galway, Mayo, Sligo, Roscommon, and Leitrim, is one of the island's most authentic and least urbanized regions, characterized by an extraordinary variety of landscapes, from the rugged coasts of the Atlantic Ocean to the vast expanses of lakes and rivers inland. The coastline is marked by deep bays such as Clew Bay, Galway Bay, and Killala Bay, interspersed with sandy beaches such as Keem Bay on Achill Island and Dog's Bay in Connemara. The interior is dominated by mountain ranges such as the Twelve Bens and the Maumturk Mountains, as well as important lake basins such as Lough Corrib, the largest lake in the Republic of Ireland, and Lough Mask, both of great ecological and historical significance. Historically, Connacht was one of Ireland's major Gaelic kingdoms, ruled by dynasties such as the Uí Briúin and later the Ó Conchobhair (O'Connor), including Ruaidrí Ua Conchobair, the last High King of Ireland before the arrival of the Normans in the 12th century. This legacy is still visible in significant archaeological and medieval sites such as Rathcroghan (Cruachan) in County Roscommon, an ancient ceremonial and political center, and Ballintubber Abbey in County Mayo, one of Ireland's few medieval monasteries to have remained in continuous use since its foundation in 1216. The region also represents a major bastion of Irish language and culture, with large Gaeltacht areas in Connemara and on Achill Island, where Irish is still spoken daily and musical and storytelling traditions remain an integral part of community life. A distinctive feature of the territory is the presence of numerous islands and archipelagos that dot the Atlantic coast, including Clare Island, historically associated with the legendary pirate Grace O'Malley (Gráinne Mhaol); Inishbofin, known for its pristine landscapes and archaeological and monastic heritage; the famous Aran Islands (Inis Mór, Inis Meáin, and Inis Oírr), custodians of one of the most authentic expressions of Gaelic culture; and Achill Island, the largest island in the Republic of Ireland, connected to the mainland by a bridge and characterized by a natural environment of extraordinary beauty. Overall, Connacht represents a unique synthesis of wild nature, ancient history, and living cultural tradition, making it one of the most fascinating and representative regions of Irish identity.

PLACES AND EXPERIENCES FOR AN OFF-THE-BEATEN TRIP FOR OVER-65S

Connacht offers an ideal setting for travelers over 65, thanks to its relaxing landscapes, human-scale cities, and easily accessible cultural sites, where nature combines with a strong historical and traditional identity. In County Roscommon, the Rathcroghan (Cruachan) complex represents one of the most important archaeological sites of ancient Ireland, the ancient ritual capital of Connacht. It can be visited via flat, interpretive trails that allow visitors to understand Gaelic history in a peaceful rural setting. Also in Roscommon, the town of Athlone, located along the River Shannon, offers a compact and easily walkable center, with attractions such as Athlone Castle and riverside walks ideal for leisurely and unhurried visits. In County Mayo, the Georgian town of Ballina, bisected by the River Moy, combines a tidy center with proximity to accessible natural landscapes. Nearby, historic Ballintubber Abbey, founded in the 13th century and still in use today, is one of the country's most important and peaceful religious sites, nestled in an easily accessible rural setting. In Connemara (Galway), Kylemore Abbey & Victorian Walled Garden offers a valuable cultural and landscape experience, with a 19th-century monastic complex overlooking a lake and surrounded by mountains, featuring well-organized and accessible trails. Finally, in County Sligo, Sligo Town, linked to the poet W.B. Yeats, offers a liveable and flat city center, with museums such as the Sligo County Museum, which houses collections dedicated to local history, regional archaeology, and a significant section on the life and works of W.B. Yeats, and the Model Arts Centre, a contemporary cultural space dedicated to the visual arts with temporary exhibitions by Irish and international artists, walks along the Garavogue River, and proximity to iconic landscapes such as Lough Gill, easily observed from accessible vantage points, making the entire area perfect for slow and cultural tourism.





DID YOU KNOW?

Connacht is one of the regions where Ireland most strongly retains its original Gaelic identity: for centuries it was an important independent kingdom led by dynasties such as the O'Connors (Ó Conchobhair), and it is here that Rathcroghan (Cruachan) in County Roscommon is located, one of the oldest ceremonial archaeological complexes in Europe and traditionally associated with the legends of Queen Medb (Maeve) of the Ulster Cycle.

The region also played a central role in more recent history, particularly during the Great Famine of the 19th century, traces of which are still visible in the rural landscapes of Mayo and Connemara, where abandoned villages and ancient agricultural tracks tell the story of the area's social transformation.

Culturally, Connacht is one of the main bastions of the contemporary Irish language, with large Gaeltacht areas in Connemara and on Achill Island, where the language, traditional music and oral storytelling remain part of everyday life.

Its Atlantic coast and islands, from Clare Island to Inishbofin and the Aran Islands, have also preserved for centuries isolated communities who have developed unique traditions linked to the sea, fishing and survival in extreme environments, making Connacht one of the most authentic and culturally intact regions in the whole of Ireland.

ULSTER, EUROPE'S BORDER BETWEEN LAKES, ATLANTIC COASTS, AND GAELIC TRADITION

The Ulster region of the Republic of Ireland, comprising the counties of Cavan, Monaghan, and Donegal, represents a unique geographical and cultural border area, where the Irish landscape expresses itself in particularly varied and still sparsely urbanized forms. Located in the northwest of the island, this region marks the transition between the lakeside hinterland of central Ireland, the rolling hills of southern Ulster, and the wild coasts of the Atlantic Ocean, especially in County Donegal, which shares many scenic and cultural characteristics with Northern Ireland despite belonging to the Republic. Geographically, the region is characterized by a strong alternation of lakes, hills, and river systems in the hinterland of counties Cavan and Monaghan, and by rugged coastlines such as the Slieve League Peninsula, the Fanad Head cliffs area, and the coast of the Inishowen Peninsula, with cliffs such as Slieve League Cliffs and the Malin Head cliffs area, and open bays in the Donegal area such as Donegal Bay, Sheephaven Bay, and Dungloe Bay. Among the main hydrographic features are the lakes of the Breffni Lakes region and the Upper and Lower Lough Erne system (border area), as well as the waterways that feed the Erne and Finn River basins. The Donegal coast includes bays and inlets such as Donegal Bay and open maritime areas on the Atlantic. Historically and culturally, Ulster in the Republic of Ireland retains a strong Gaelic identity, with deep roots in local medieval kingdoms such as Tír Chonaill (Donegal) and Breifne (Cavan and part of Monaghan), which played a significant role in the political and social history of pre-Norman Ireland. This legacy is still visible in monastic sites such as Drumholm Church (Donegal area ecclesiastical sites), Clones Round Tower (Monaghan), and St. Tiernach's monastic site (Clones), in medieval castles such as Ballyshannon Castle site, Castle Saunderson (Cavan), and Doe Castle (Donegal), and in small rural towns such as Killybegs, Dungloe (An Clochán Liath), and Ballyshannon that dot the territory. This legacy is also evident in the presence of the Irish language in some areas of the Donegal Gaeltacht, where traditional culture remains alive. Scenically, Donegal represents one of the most spectacular environments in the region, with mountains like Mount Errigal, wild coastlines like the Slieve League area, and traditional coastal villages like Glencolmille, Ardara, and Killybegs, which maintain a strong connection to the sea and fishing. The inland counties of Cavan and Monaghan, on the other hand, offer a gentler, more rural landscape, characterized by rolling hills like the Cavan drumlins, lakes like Lough Oughter, Lough Ramor, and Lough Sillan, and a scattered network of small farming settlements like Belturbet, Virginia, and Carrickmacross. Overall, the Ulster of the Republic of Ireland represents a transitional and border region, where nature, history, and culture intertwine in an authentic landscape mosaic, less touristy and deeply rooted in the island's most ancient roots.

PLACES AND EXPERIENCES FOR AN OFF-THE-BEATEN TRIP FOR OVER-65S

Ulster in the Republic of Ireland, comprising the counties of Cavan, Monaghan, and Donegal, offers an ideal setting for travelers over 65, thanks to its human-scale cities, rolling landscapes, and numerous easily accessible cultural sites, immersed in a tranquil and authentic atmosphere. In County Cavan, the town of Belturbet, overlooking the River Erne, offers a small, easily walkable historic center, while the nearby Lough Oughter system, with the evocative Clough Oughter Castle visible from accessible vantage points, offers a relaxing and well-organized nature experience. Also in Cavan, the Cavan County Museum, housed in a former 19th-century convent, offers exhibitions on local history and the Great Famine, with accessible and well-structured internal tours. In County Monaghan, the town of Carrickmacross offers a compact, flat center, with the Carrickmacross Workhouse & Lace Heritage Centre, which chronicles the region's social and artisanal history, while the surrounding Drumlin Hills landscapes offer relaxing scenic walks among rolling hills and small lakes. In County Donegal, the coastal town of Ballyshannon, one of Ireland's oldest, is easy to visit and associated with the musician Bono Vox (U2), while nearby Rosstown Beach offers a long, accessible, and flat stretch of sand, ideal for leisurely strolls overlooking the Atlantic. Also in Donegal, the village of Donegal Town, with its O'Donnell Castle, offers a neat and historic center, with local museums such as the Donegal County Museum, which houses collections dedicated to the county's social history, traditional rural life, local archaeology, and the region's historical transformations, and the Donegal Railway Heritage Centre, which tells the story of the ancient local railways through displays of historic locomotives, period photographs, and materials related to the region's transport development, as well as easily accessible urban trails. Overall, the Ulster region of the Republic of Ireland presents itself as an ideal region for slow-paced and cultural tourism for seniors, where lakes, historic cities, and accessible coastlines allow you to experience Ireland in a comfortable, authentic, and uncrowded way.





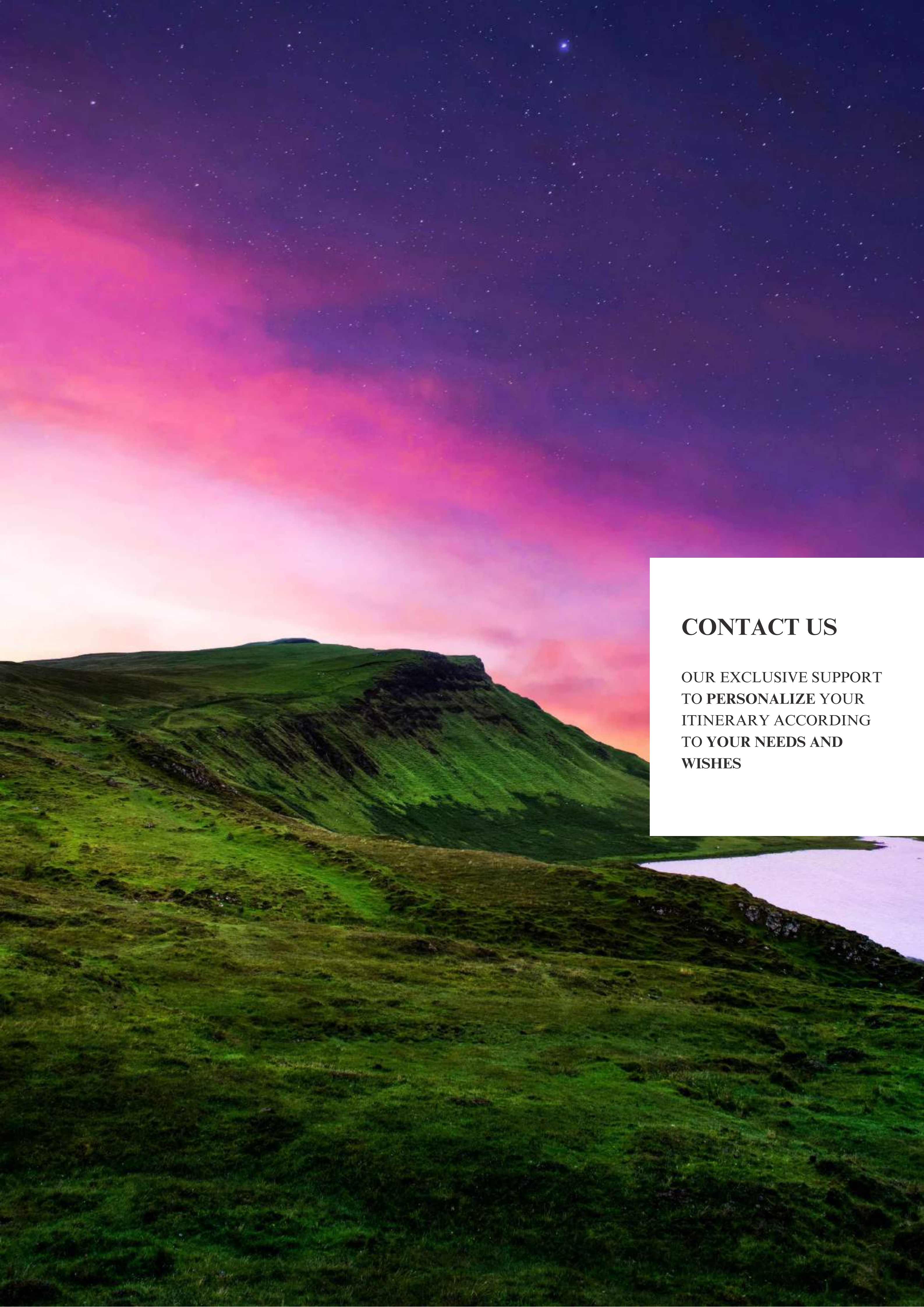
DID YOU KNOW?

Ulster in the Republic of Ireland preserves some of the oldest and most significant evidence of the island's Gaelic history, particularly in County Cavan, where the landscape of Lough Oughter develops around an ancient medieval monastic and defensive system unique in Ireland. It is here that the evocative Clough Oughter Castle is located, a 13th-century fortified tower built on a lake island, a symbol of the power of the local clans and their close relationship with the natural environment.

In County Monaghan, the Drumlin Hills are considered one of the world's finest examples of a rolling glacial landscape, shaped by the last ice age and still largely intact today, used for traditional small-scale farming.

In Donegal, however, a significant part of the region belongs to the Gaeltacht, where Irish (Gaeilge) is still the everyday language in communities such as Gaoth Dobhair (Gweedore) and Na Rosa (Rosses), making this area one of the most important for the preservation of traditional language and culture in all of contemporary Ireland.

Overall, this region represents one of the few places where landscape, language, and historical memory continue to coexist directly and authentically, with continuity between past and present.



CONTACT US

**OUR EXCLUSIVE SUPPORT
TO PERSONALIZE YOUR
ITINERARY ACCORDING
TO YOUR NEEDS AND
WISHES**



WOULD YOU LIKE TO REQUEST A QUOTE?

We hope this travel planner has been of interest to you and has provided inspiration for your next journey.

If you would like to organize your next trip, please click on the “Itinerary and Quotation Request” button.

Complete and submit the form, and we will contact you shortly to create your personalized travel quotation.

ITINERARY AND QUOTATION REQUEST



Atlantic Travel & Tours Ltd

London, New York
Los Angeles, Miami
Denver

ATLANTIC TRAVEL & TOURS LTD

HEADQUARTERED IN THE UNITED STATES AND THE UNITED KINGDOM

REGISTERED COMPANIES

USA - DENVER - COLORADO - COMPANY REGISTRATION NUMBER: 202 110 96 014

UK - LONDON - COMPANY REGISTRATION NUMBER: 130 288 33

E-MAIL

USA - unitedstatesadministration@atlantictourstravel.com

UK - unitedkingdomadministration@atlantictourstravel.com

WEBSITE

www.visitatlantictraveltours.com

FULL CONTACT DETAILS

www.visitatlantictraveltours.com/contact